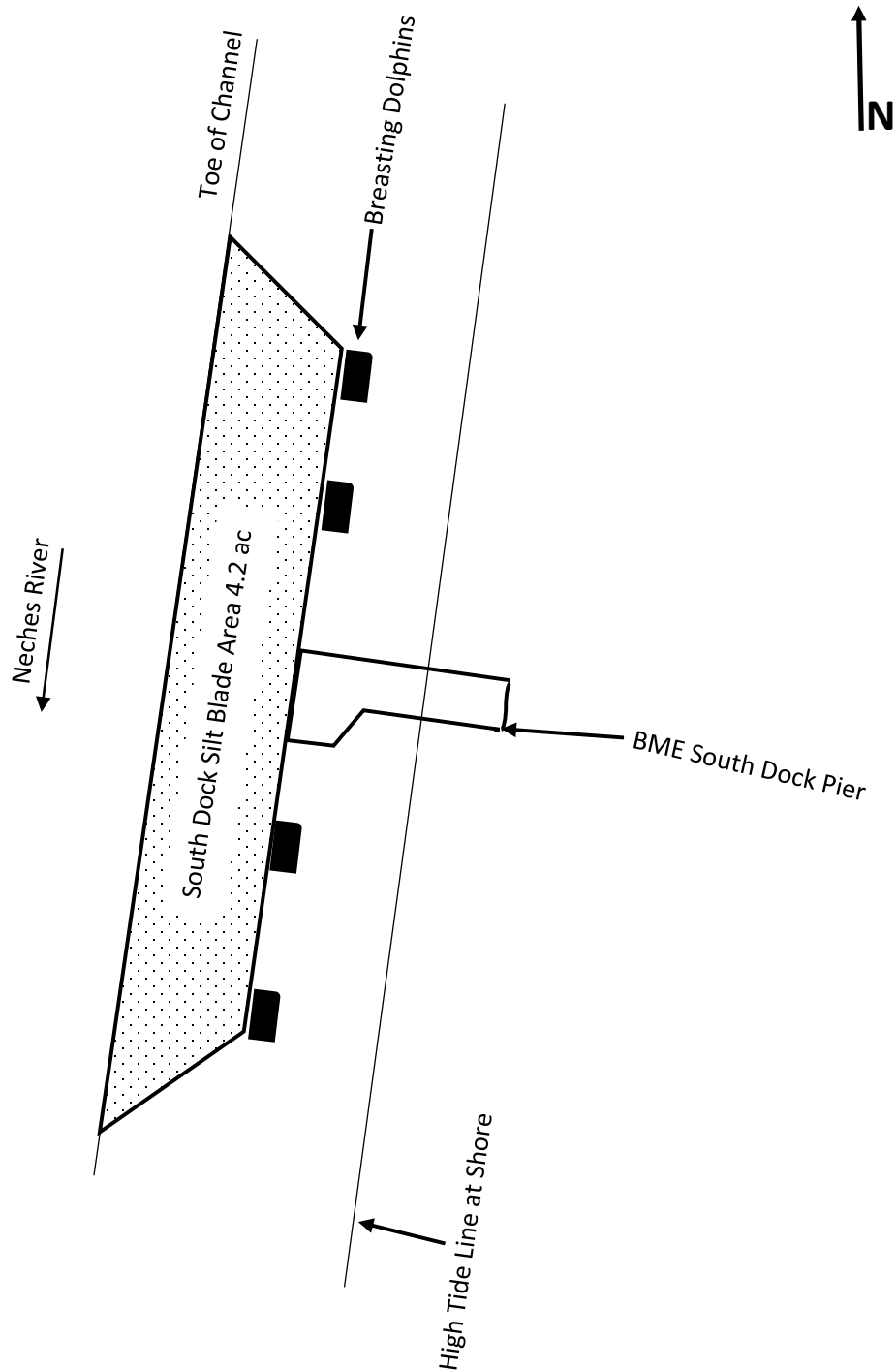


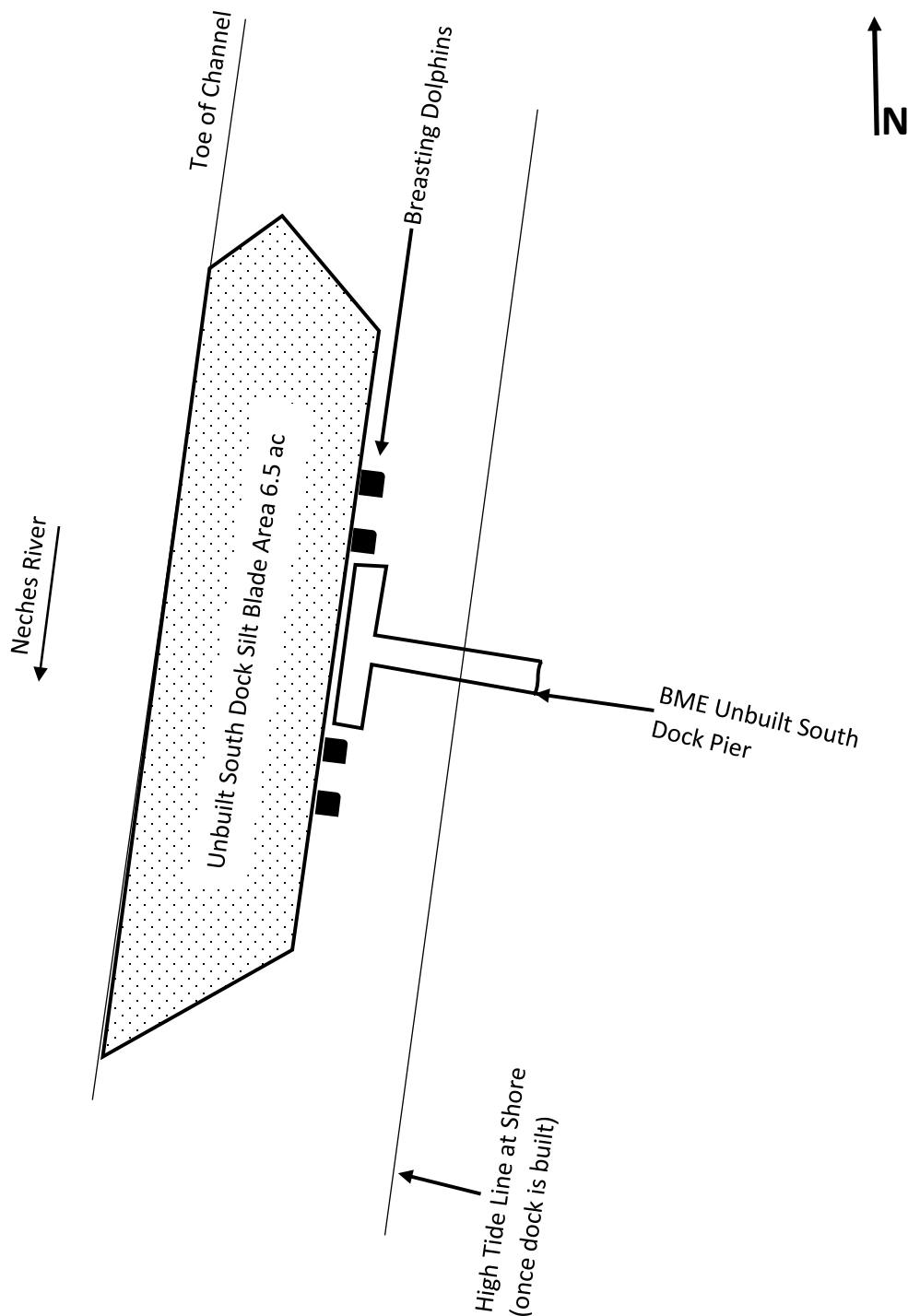
Enterprise Products Operating LLC
BME North Dock (Existing)
SWG-2013-00749
Silt Blade Area
Plan View

Drawing Not To Scale



Drawing Not To Scale

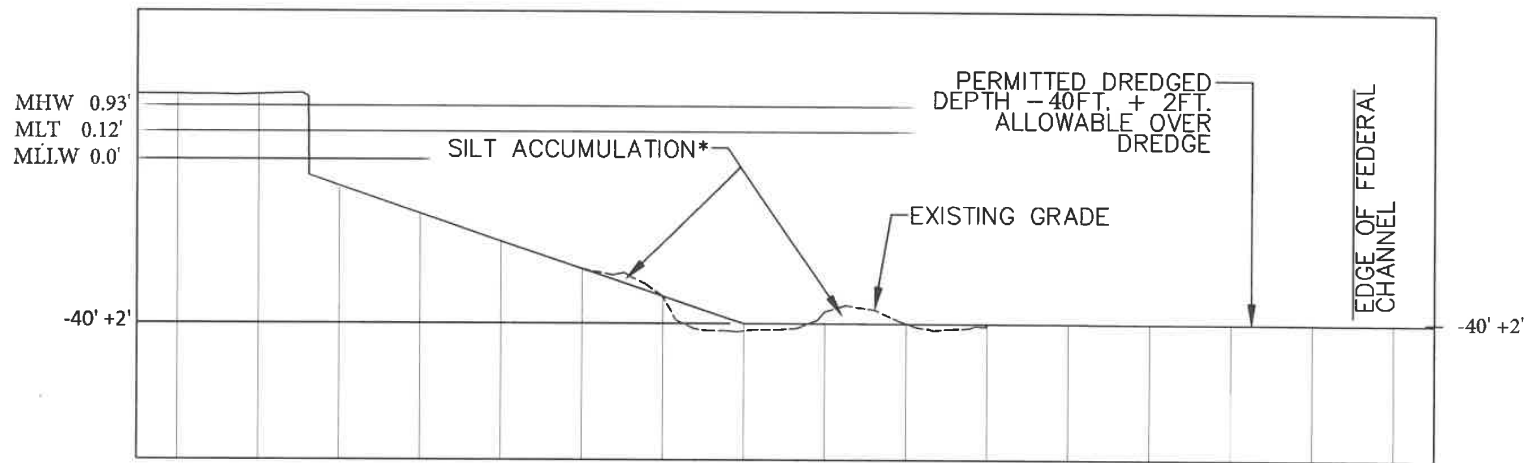
Enterprise Products Operating LLC
BME South Dock (Existing)
SWG-2013-00749
Silt Blade Area
Plan View



Enterprise Products Operating LLC
BME South Dock (Unbuilt)
SWG-2013-00749
Silt Blade Area
Plan View

Drawing Not To Scale

PRE-SILT BLADE



SCALE: NTS

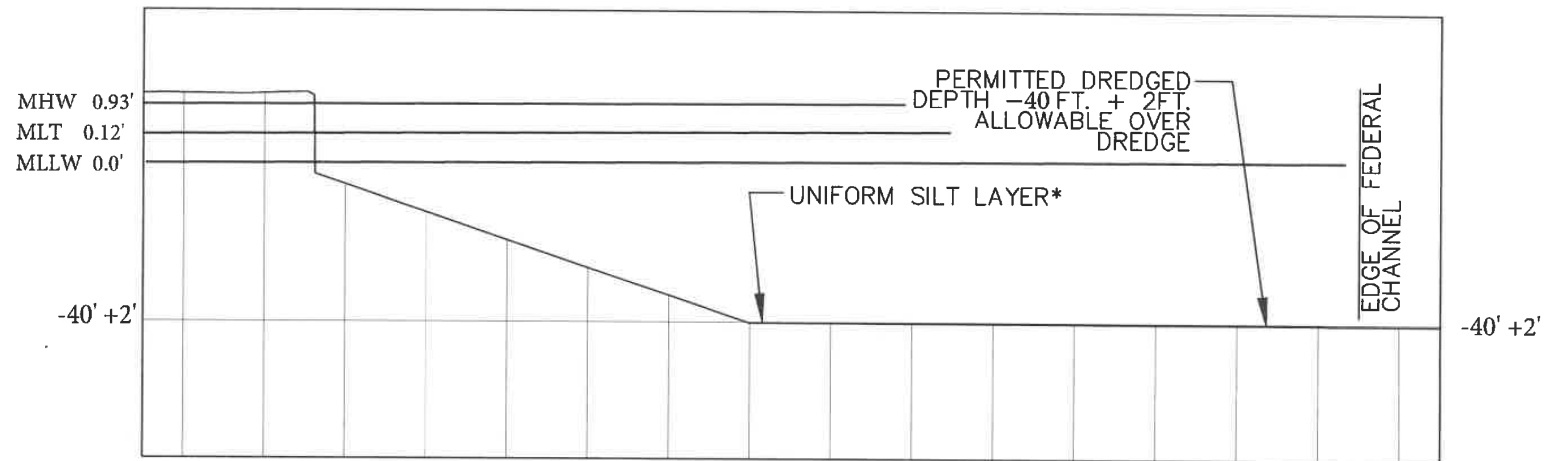
*NOTE:
FOR ILLUSTRATIVE PURPOSES.
THIS HAS NOT BEEN SURVEYED.

*HIGHER ACCUMULATIONS OF SILT WILL BE
BLADED/DRAINED TO AREAS OF LESS ACCUMULATION TO
PROVIDE UNIFORM DEPTH. NO MATERIAL WILL BE
DEPOSITED INTO FEDERAL CHANNEL.

Figure D1
Beaumont Marine East
Profile View, Silt Blade, Pre-dredge
Unbuilt South Dock, SWG-2013-00965



POST-SILT BLADE



SCALE: NTS

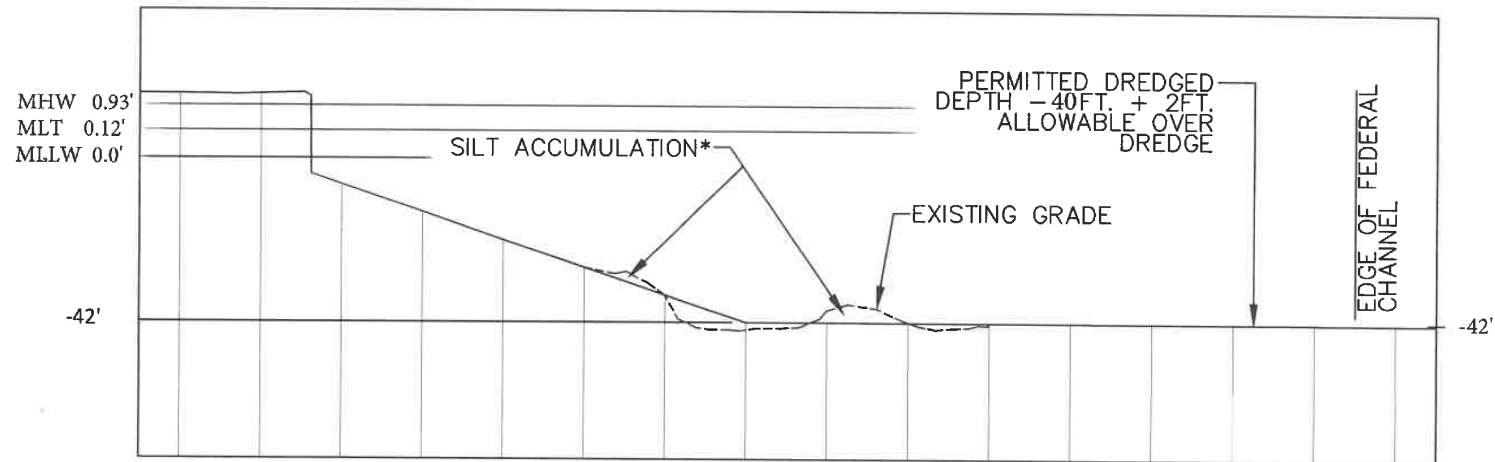
*NOTE:
FOR ILLUSTRATIVE PURPOSES,
THIS HAS NOT BEEN SURVEYED.

*HIGHER ACCUMULATIONS OF SILT WILL BE
BLADED/DRAINED TO AREAS OF LESS ACCUMULATION TO
PROVIDE UNIFORM DEPTH. NO MATERIAL WILL BE
DEPOSITED INTO FEDERAL CHANNEL.

Figure D2
Beaumont Marine East
Profile View, Silt Blade, Post-dredge
Unbuilt South Dock, SWG-2013-00965



PRE-SILT BLADE



SCALE: NTS

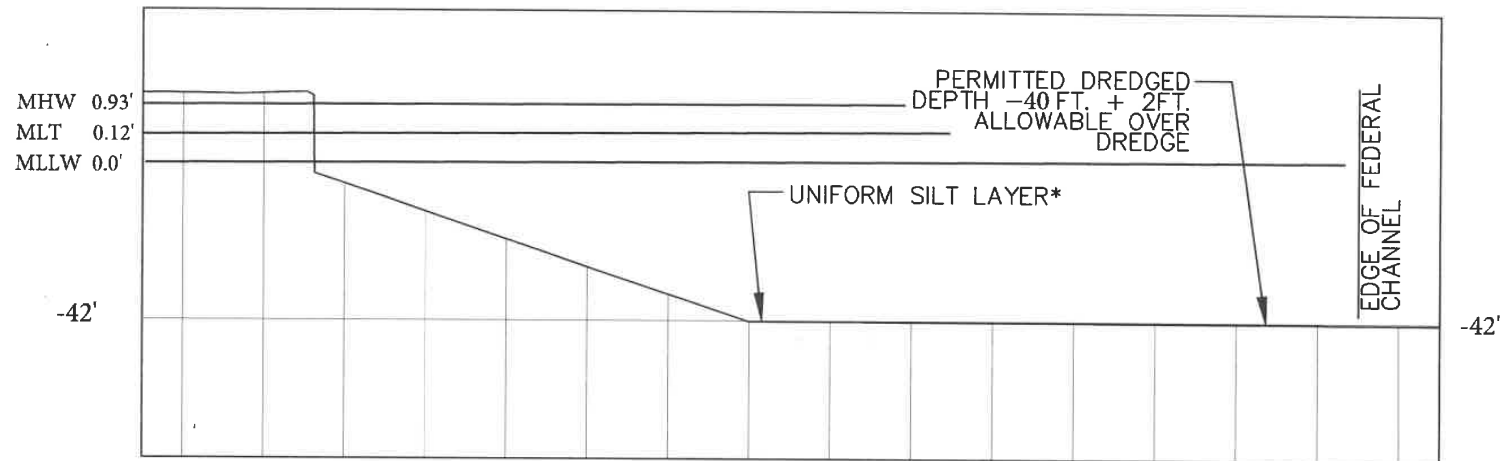
*NOTE:
FOR ILLUSTRATIVE PURPOSES.
THIS HAS NOT BEEN SURVEYED.

*HIGHER ACCUMULATIONS OF SILT WILL BE
BLADED/DRAINED TO AREAS OF LESS ACCUMULATION TO
PROVIDE UNIFORM DEPTH. NO MATERIAL WILL BE
DEPOSITED INTO FEDERAL CHANNEL.

Figure D3
Beaumont Marine East
Profile View, Silt Blade, Pre-dredge
South Dock, SWG-2013-000750



POST-SILT BLADE



SCALE: NTS

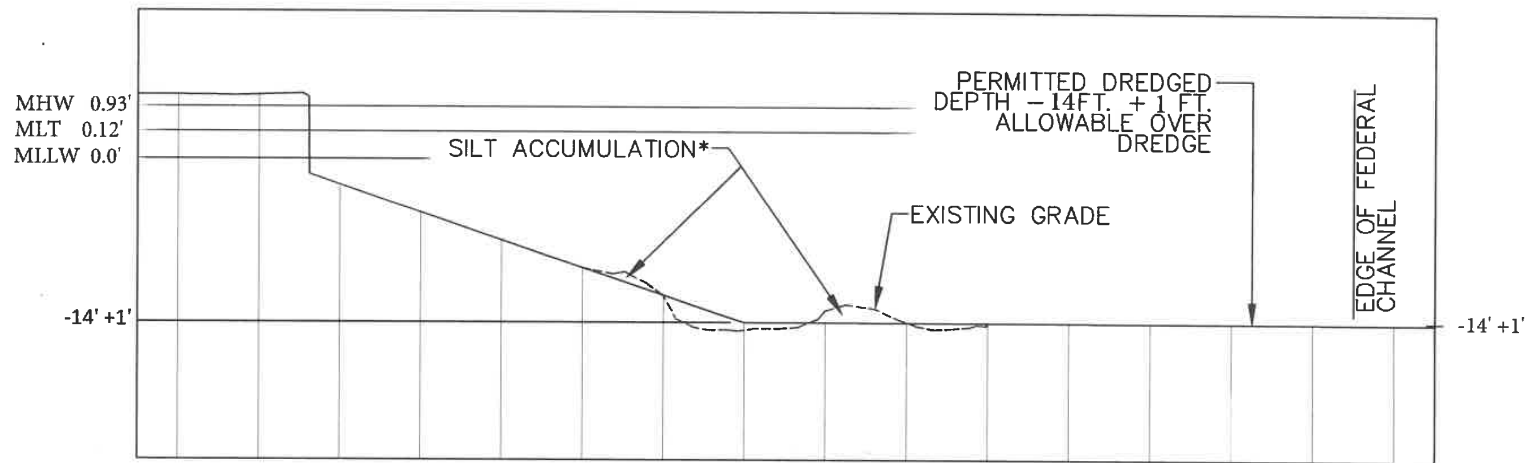
*NOTE:
FOR ILLUSTRATIVE PURPOSES.
THIS HAS NOT BEEN SURVEYED.

*HIGHER ACCUMULATIONS OF SILT WILL BE
BLADED/DRAINED TO AREAS OF LESS ACCUMULATION TO
PROVIDE UNIFORM DEPTH. NO MATERIAL WILL BE
DEPOSITED INTO FEDERAL CHANNEL.

Figure D4
Beaumont Marine East
Profile View, Silt Blade, Post-dredge
South Dock, SWG-2013-00750



PRE-SILT BLADE



SCALE: NTS

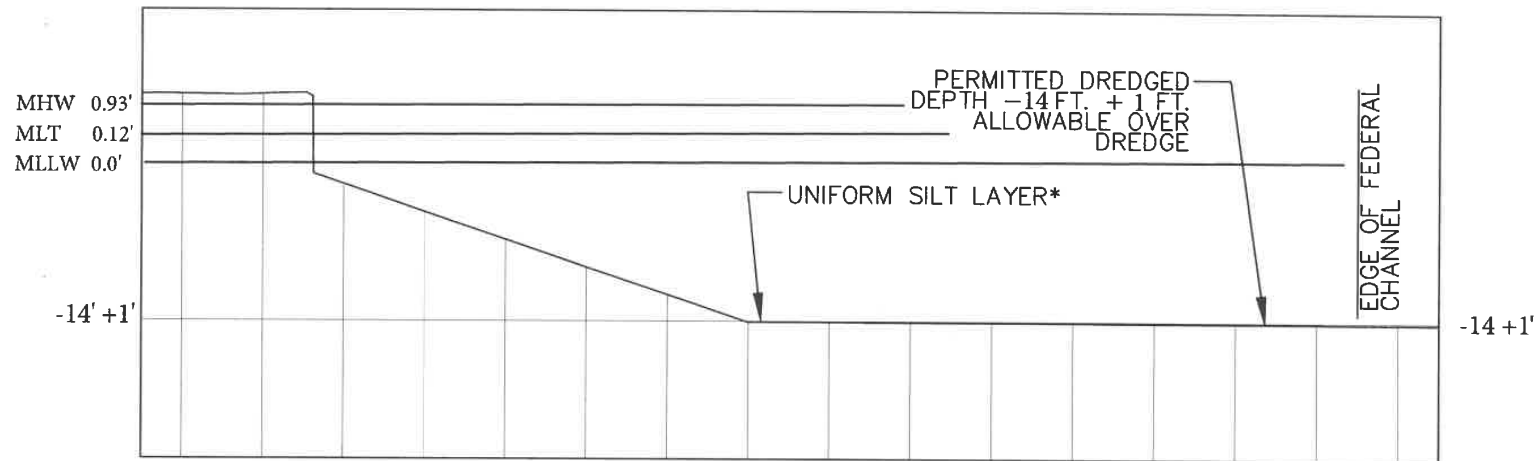
*NOTE:
FOR ILLUSTRATIVE PURPOSES,
THIS HAS NOT BEEN SURVEYED.

*HIGHER ACCUMULATIONS OF SILT WILL BE
BLADED/DRAINED TO AREAS OF LESS ACCUMULATION TO
PROVIDE UNIFORM DEPTH. NO MATERIAL WILL BE
DEPOSITED INTO FEDERAL CHANNEL.

Figure D5
Beaumont Marine East
Profile View, Silt Blade, Pre-dredge
North Dock, SWG-2013-00749



POST-SILT BLADE



SCALE: NTS

*NOTE:
FOR ILLUSTRATIVE PURPOSES.
THIS HAS NOT BEEN SURVEYED.

*HIGHER ACCUMULATIONS OF SILT WILL BE
BLADED/DRAINED TO AREAS OF LESS ACCUMULATION TO
PROVIDE UNIFORM DEPTH. NO MATERIAL WILL BE
DEPOSITED INTO FEDERAL CHANNEL.

Figure D6
Beaumont Marine East
Profile View, Silt Blade, Post-dredge
North Dock, SWG-2013-00749

