DEC 2 2 2016

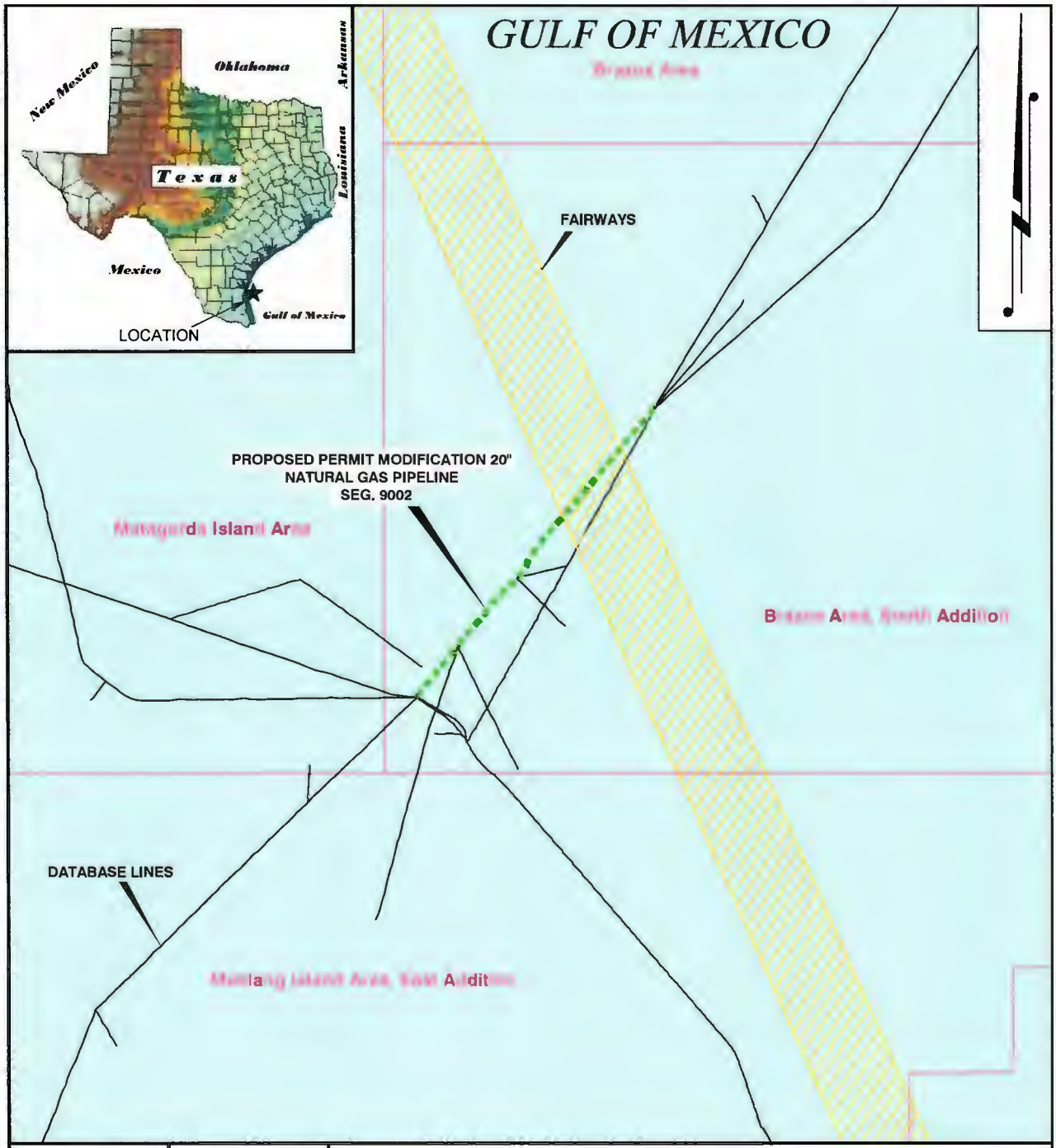

DRAWN BY: RRB	APPROVED BY: JJL	VICINITY MAP
DATE: 09/14/2016	JOB NO: 2016.0597	WILLIAMS GULF COAST GATHERING COMPANY, LLC PROPOSED PERMIT MODIFICATION BRAZOS AREA, SOUTH ADDITION OFFSHORE TEXAS GULF OF MEXICO
DRAWING NAME: 20160597_C1_SEG9002.DWG		
SHEET NO: 1 OF 3		
PROJECTION: TEXAS SOUTH CENTRAL GEO. DATUM: NAD27 | VERT. DATUM: NAVD88 GRID UNITS: US SURVEY FEET		
SCALE: 1" = 4 MILES 4 MI 2 MI 0' 4 MI	T. BAKER SMITH	REV. NO: 00 REV. DATE: -/-/- REV. BY: - REVISION DESCRIPTION: -

9/14/2016 - P:\Y-2016\2016.0597\DWG\COE PLATS\20160597_C1_SEG9002.DWG

Sheet 1/3

DEC 2 2 2016

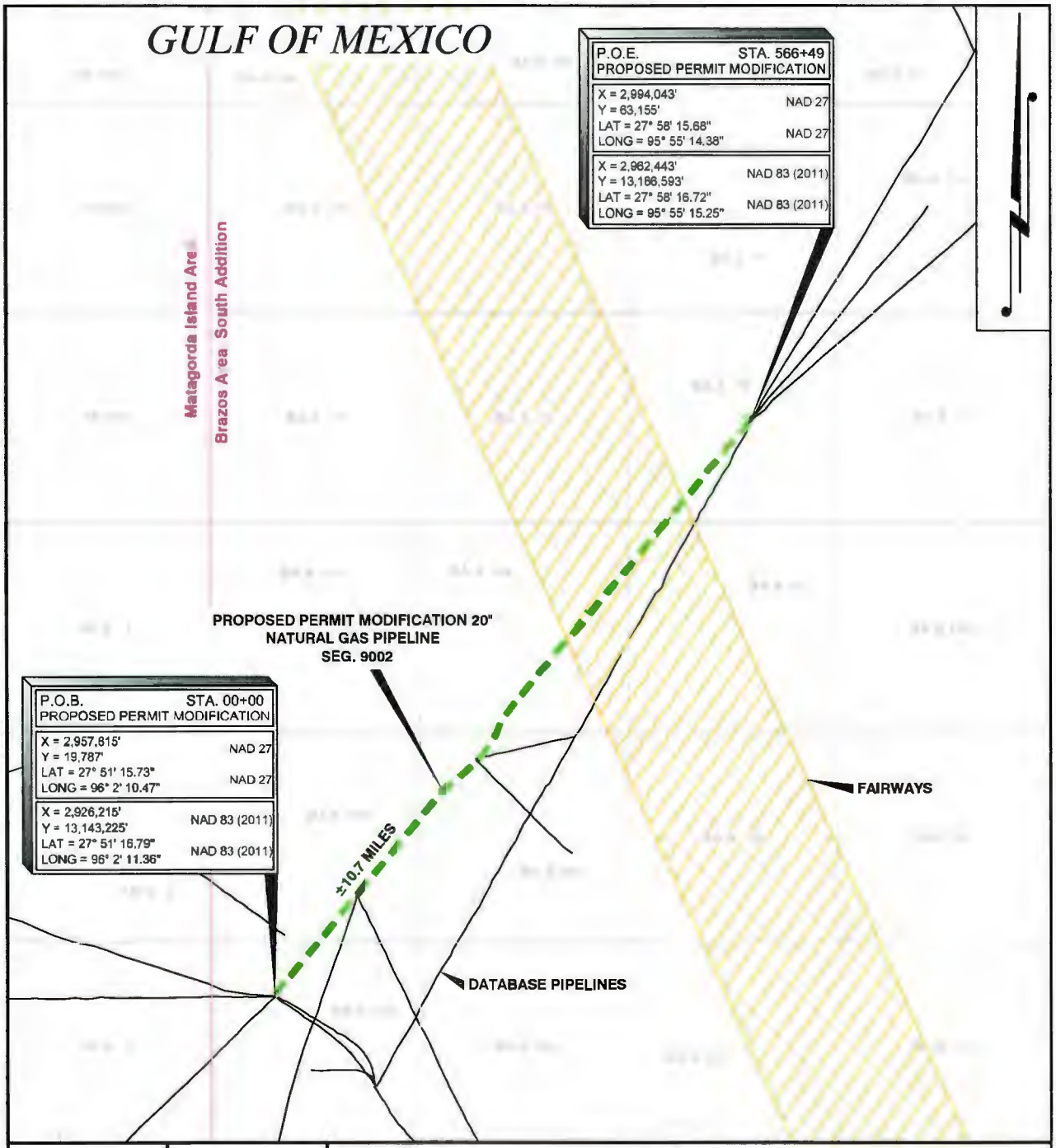

DRAWN BY: RRB	APPROVED BY: JJL	AREA MAP	
DATE: 09/14/2016	JOB NO: 2016.0597	WILLIAMS GULF COAST GATHERING COMPANY, LLC PROPOSED PERMIT MODIFICATION BRAZOS AREA, SOUTH ADDITION OFFSHORE TEXAS GULF OF MEXICO	
DRAWING NAME: 20160597_C2_SEG9002.DWG			
SHEET NO: 2 OF 3			
PROJECTION: TEXAS SOUTH CENTRAL GEO. DATUM: NAD27 | VERT. DATUM: NAVD88 GRID UNITS: US SURVEY FEET			
SCALE: 1" = 4 MILES 2 MI 1 MI 0' 2 MI	TBS T. BAKER SMITH	REV. NO: 00 REV. DATE: -/-/- REV. BY: —	
		REVISION DESCRIPTION: —	

9/14/2016 - P:\Y-2016\2016.0597\DWG\COE PLATS\20160597_C2_SEG9002.DWG

Sheet 2/3

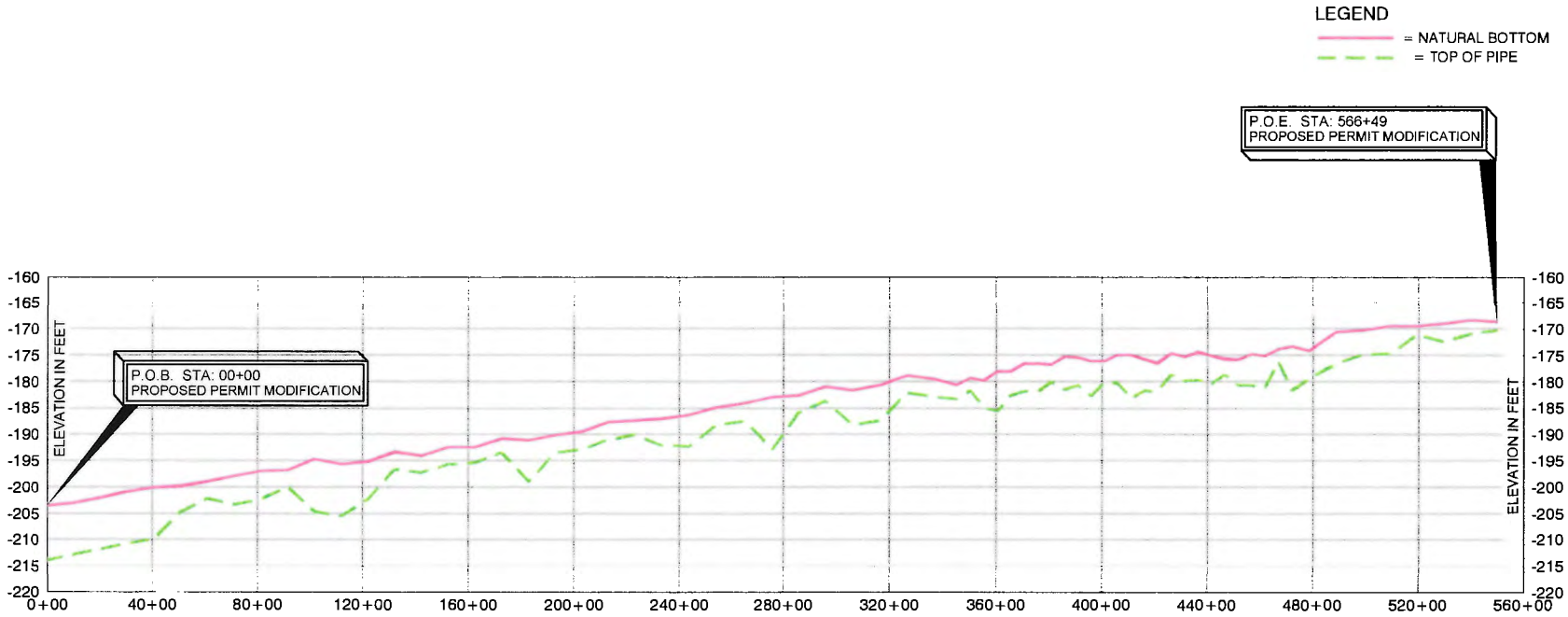

SEG 9002 - PROFILE VIEW

HORIZONTAL SCALE: 1" = 6,000'
VERTICAL SCALE: 1" = 40'

SCALE: 1" = 6,000 MILES

6000' 3000' 0' 6000'

T. BAKER SMITH

DRAWN BY: RRB	APPROVED BY: JLL	PROFILE	
DATE: 09/14/2016	JOB NO: 2016.0597	WILLIAMS GULF COAST GATHERING COMPANY, LLC	
DRAWING NAME: 160597_PROFILE.DWG		PROPOSED PERMIT MODIFICATION	
SHEET NO: 3 OF 3		BRAZOS AREA, SOUTH ADDITION	
PROJECTION: TEXAS SOUTH CENTRAL GEO. DATUM: NAD27 | VERT. DATUM: NAVD88 GRID UNITS: US SURVEY FEET		OFFSHORE TEXAS	
REV. NO: 00	REV. DATE: --/--/--	REV. BY: ---	REVISION DESCRIPTION: --
		GULF OF MEXICO	

9/14/2016 - P:\Y-2016\2016.0597\DWG\COE PLATS\PROFILE\160597_PROFILE.DWG

SWG-2016-01075

DEC 22 2016

Sheet 3/3