Google Maps

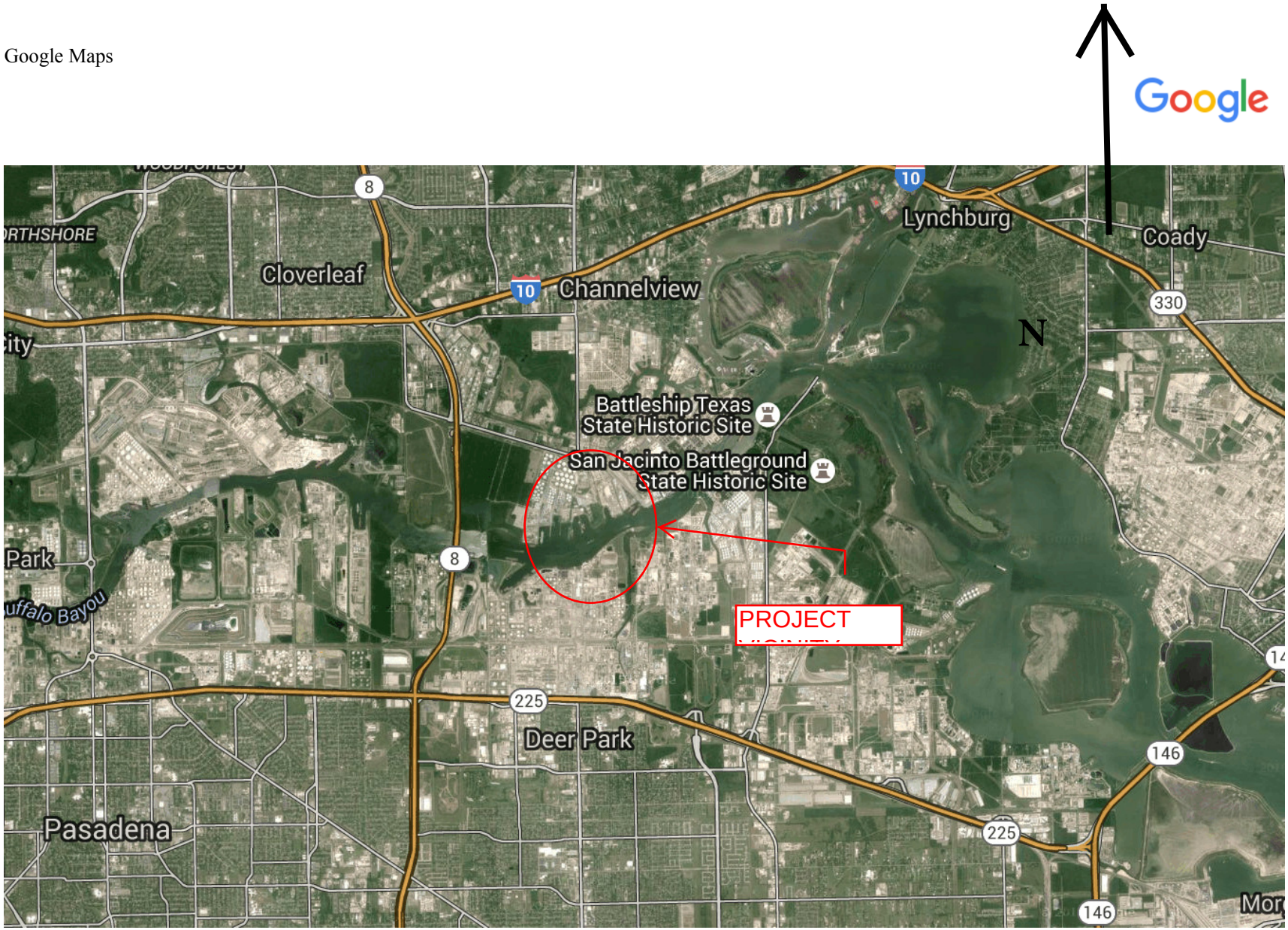
Google
N
Cloverleaf
Channelview
Lynchburg
Coady
Battleship Texas
State Historic Site
San Jacinto Battleground
State Historic Site
PROJECT
Deer Park
Pasadena
Park
Buffalo Bayou
8
10
225
146
330

N

PROJECT OVERVIEW

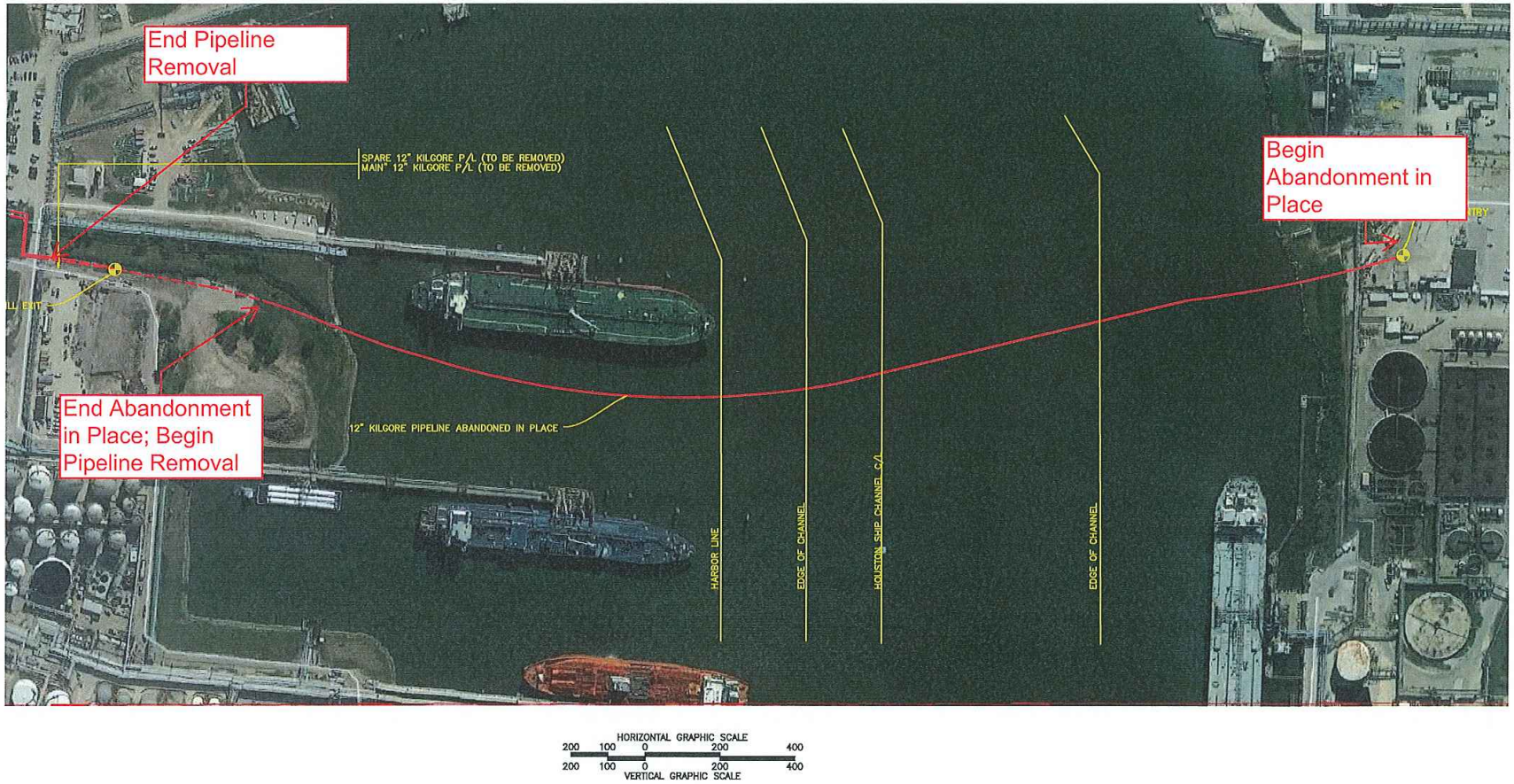

HORIZONTAL GRAPHIC SCALE
200 100 0 200 400
200 100 0 200 400
VERTICAL GRAPHIC SCALE

Pipelines will be abandoned in place. No work will occur in Ship Channel. The pipeline removal will occur on OTI's property.

N

PLAN VIEW - PIPELINE REMOVAL

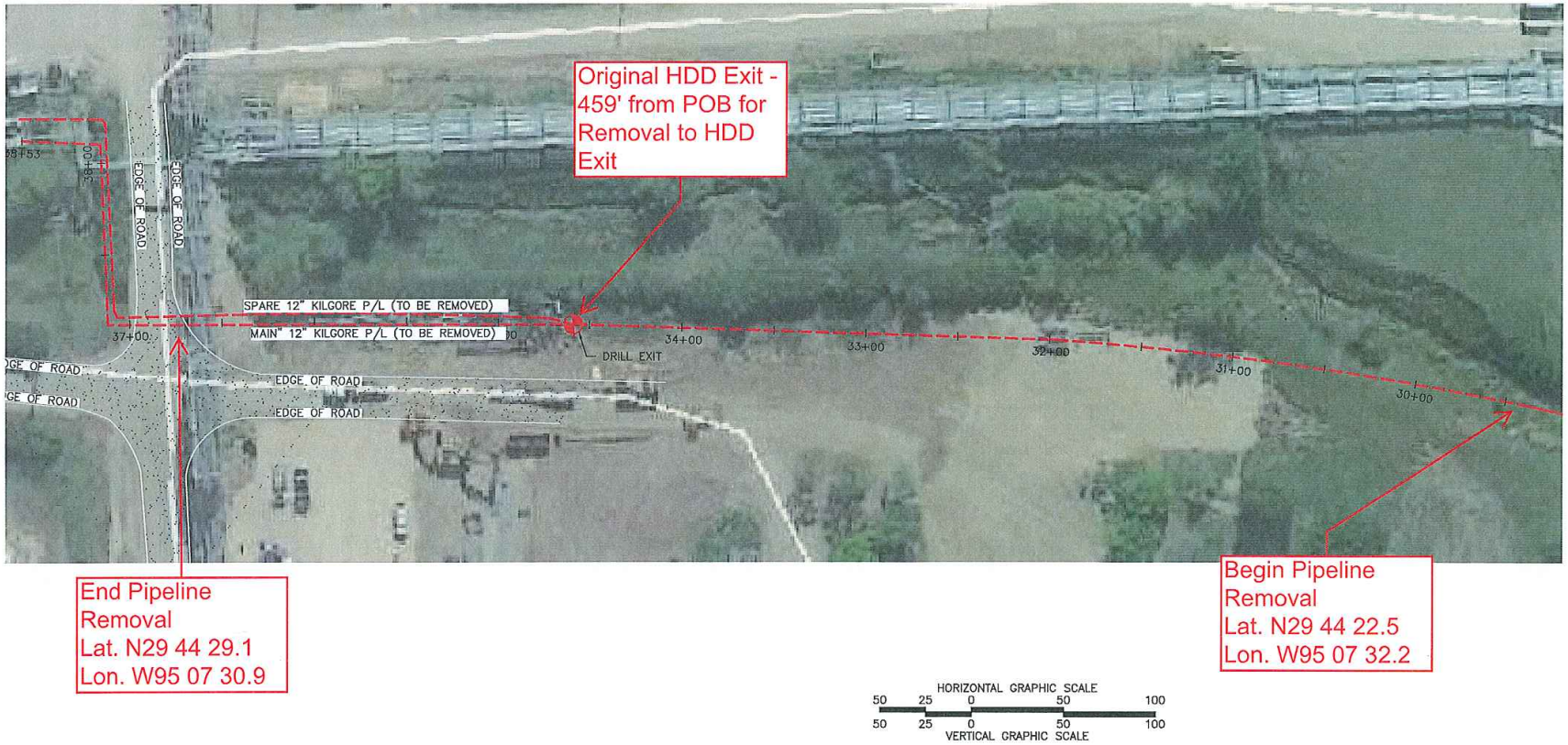

PROJECT PLAN VIEW

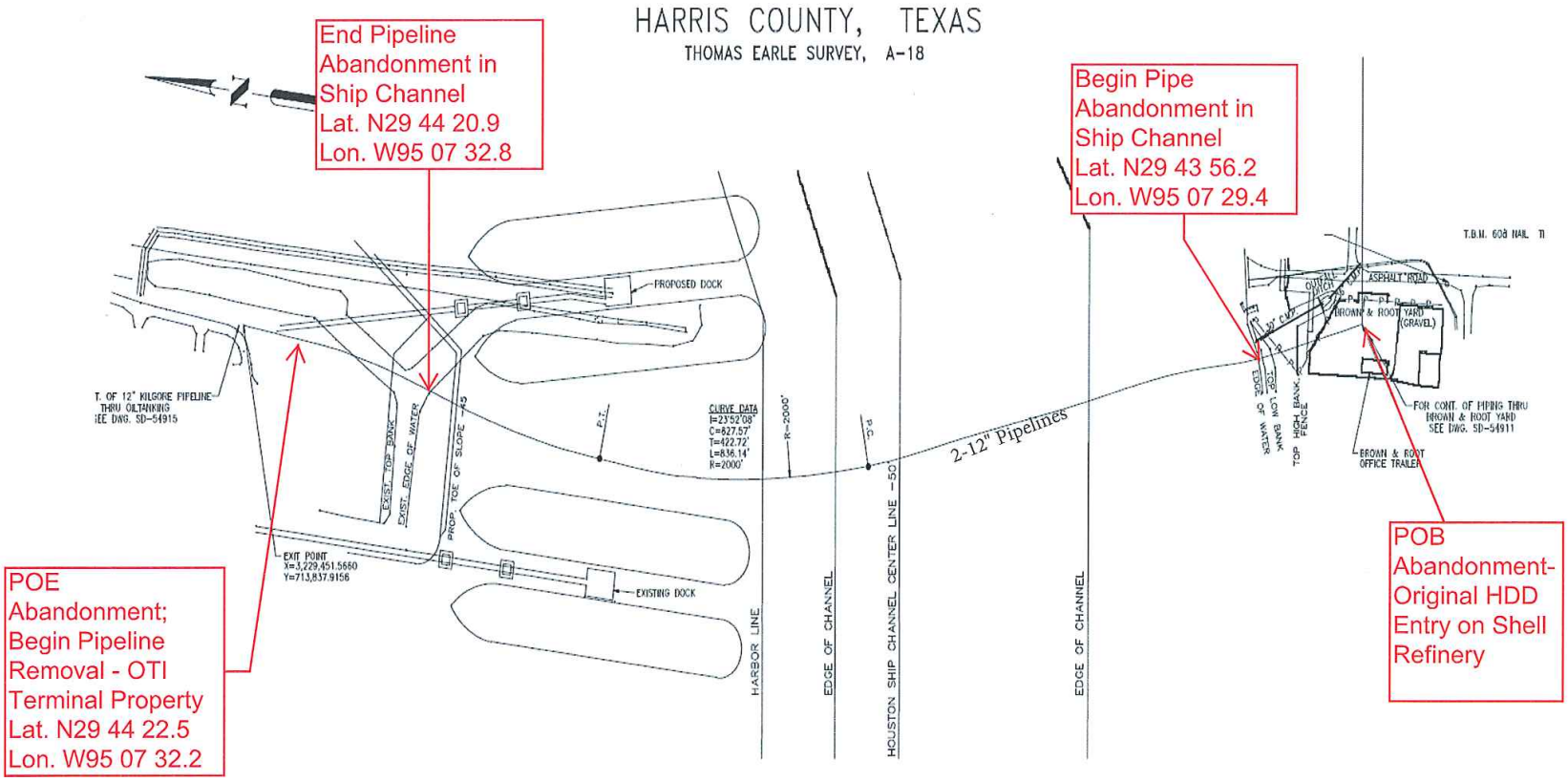

CROSS SECTION - SHEET 1

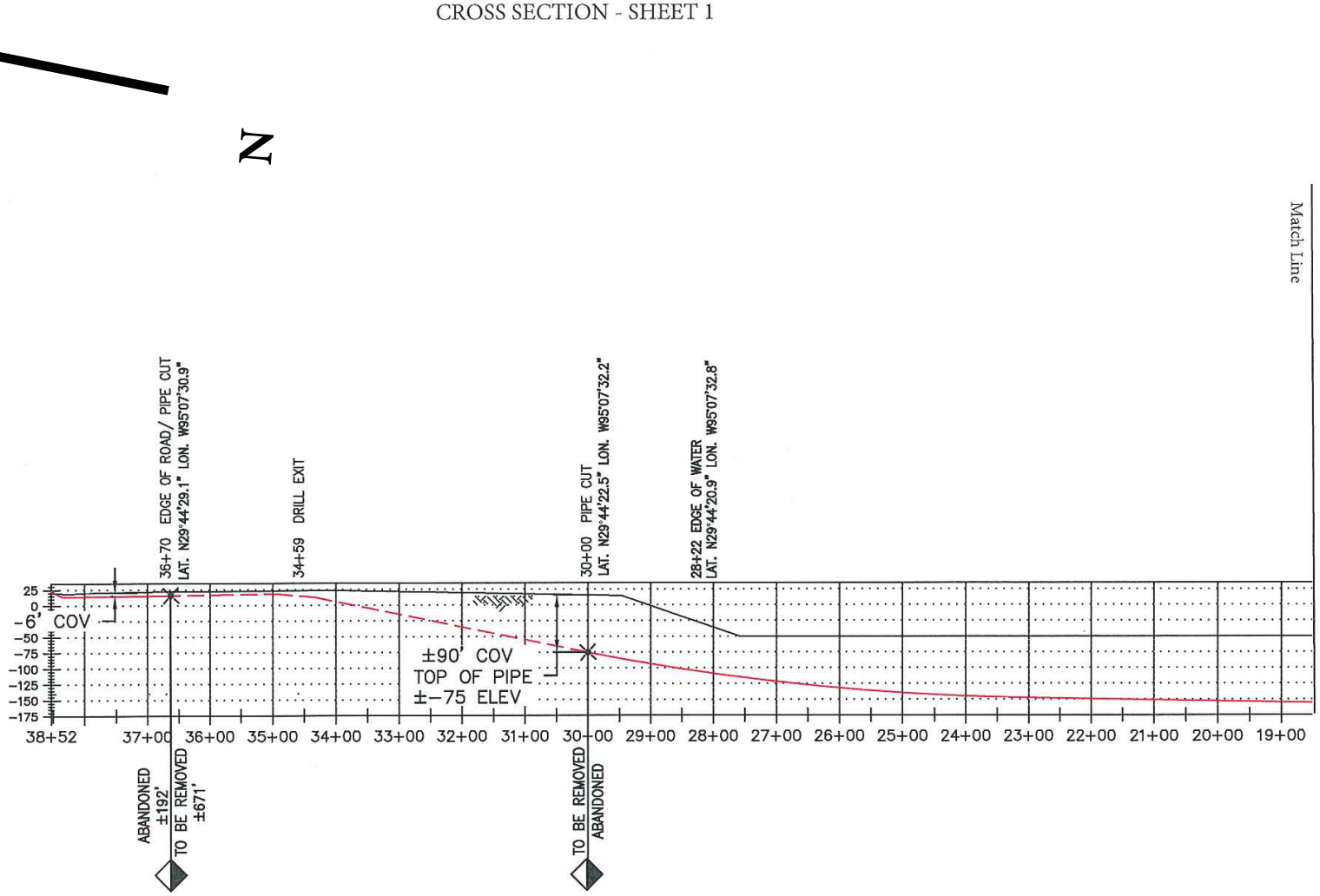

MHHW 1.75'
MLLW 0.25'

CROSS SECTION - SHEET 2

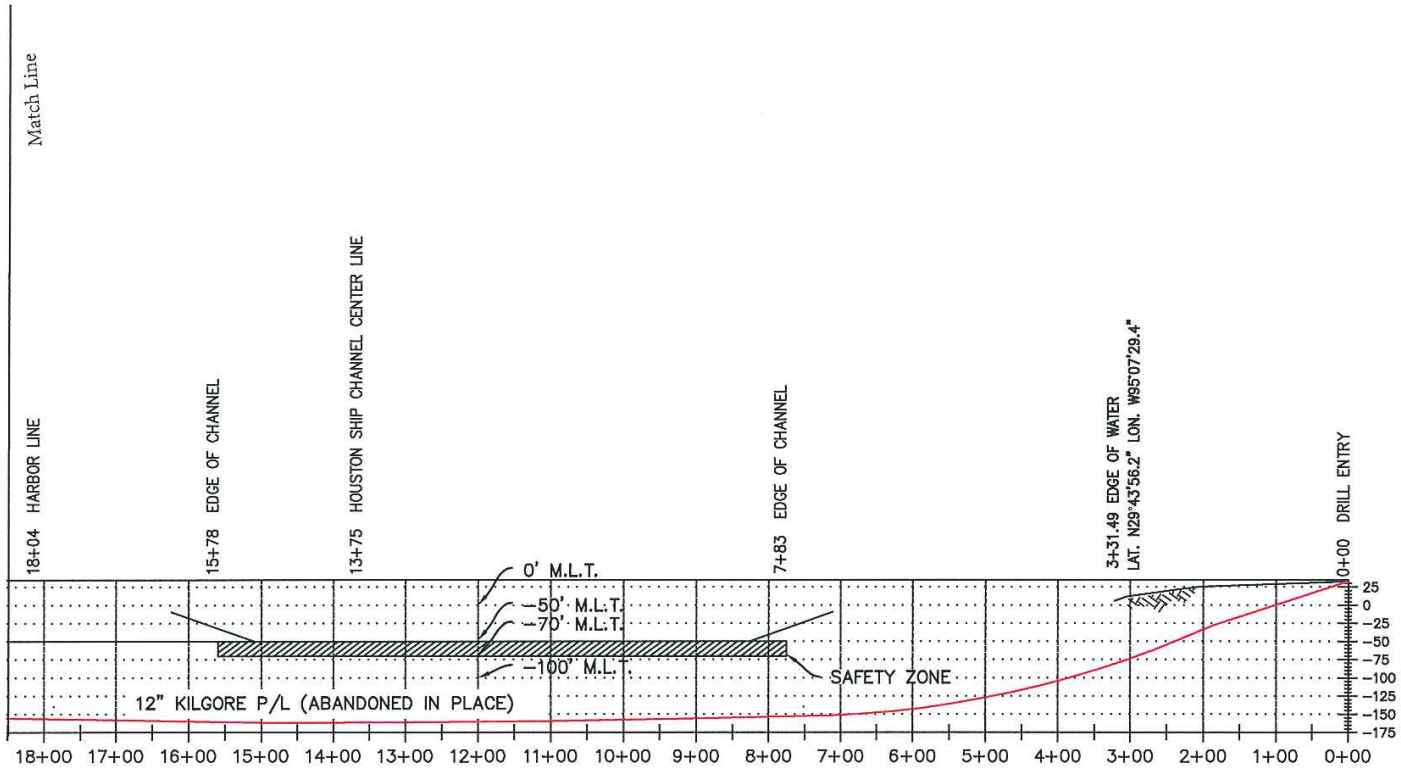

MHHW 1.75'
MLLW 0.25'

PIPELINE REMOVAL EXCAVATION

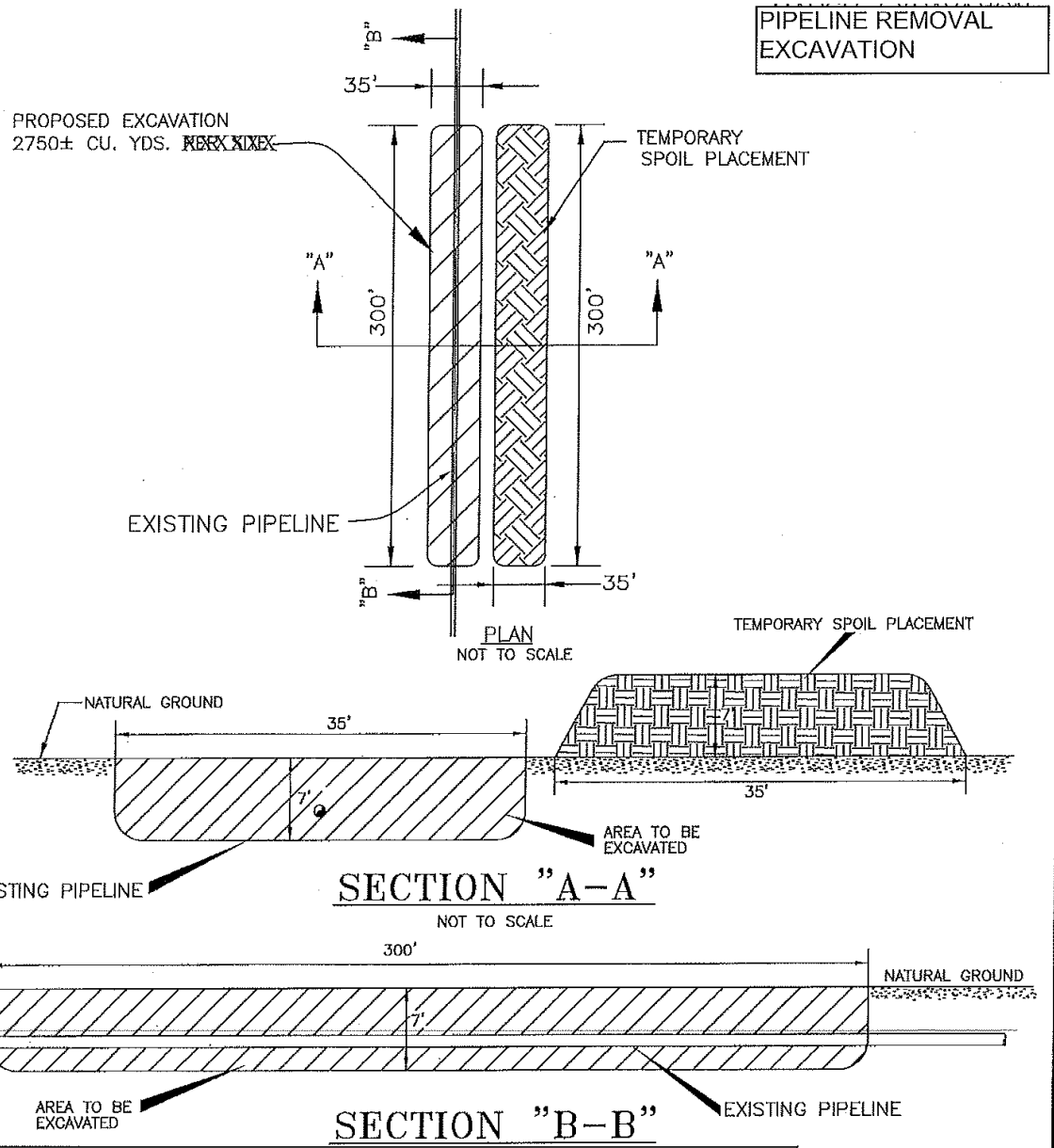

All excavation takes place on Oil Tanking's Terminal. The area appears to be non-wetlands. No excavation will be done within the Ship Channel.