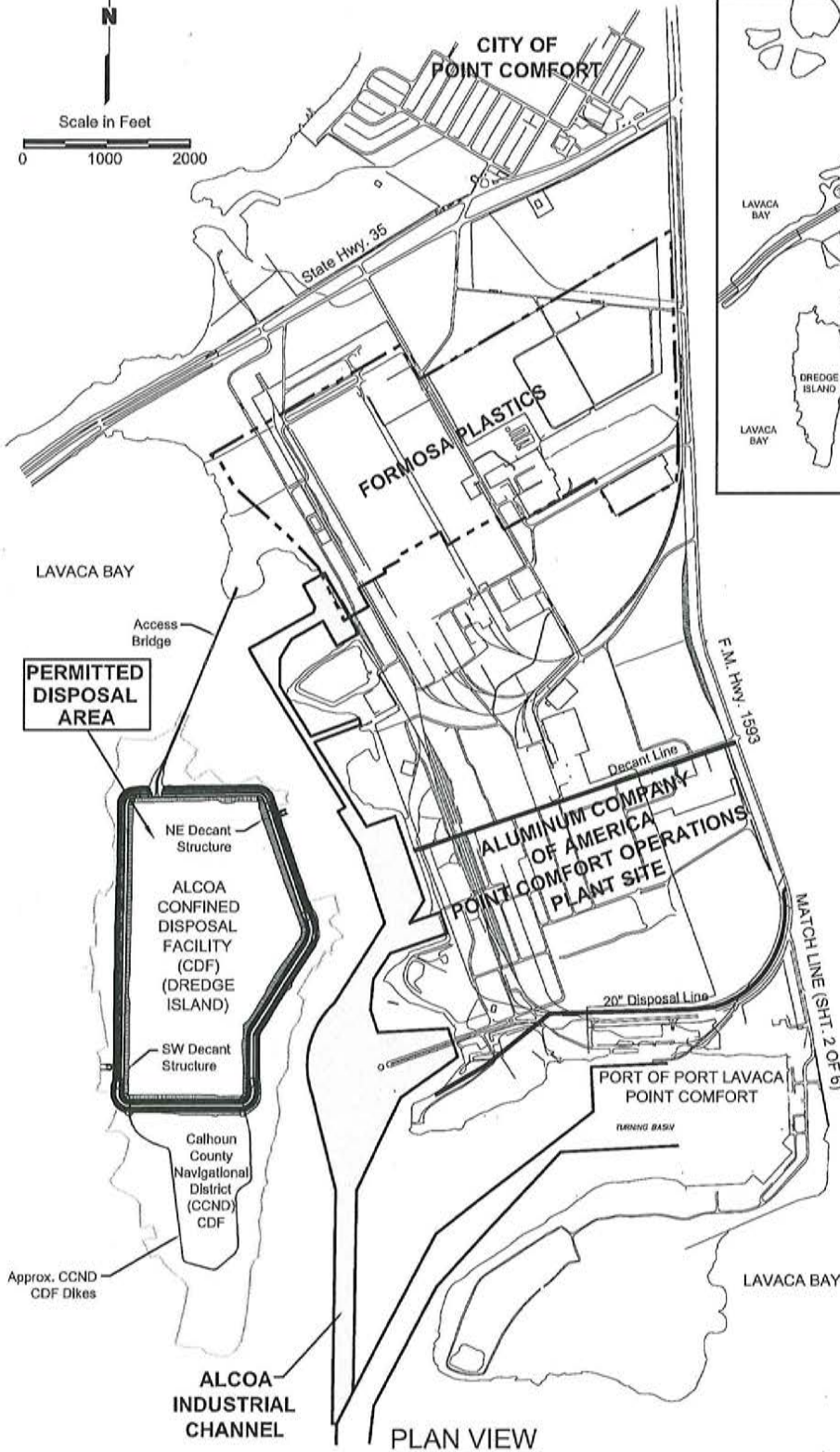


VICINITY MAP



DATUM: MEAN SEA LEVEL

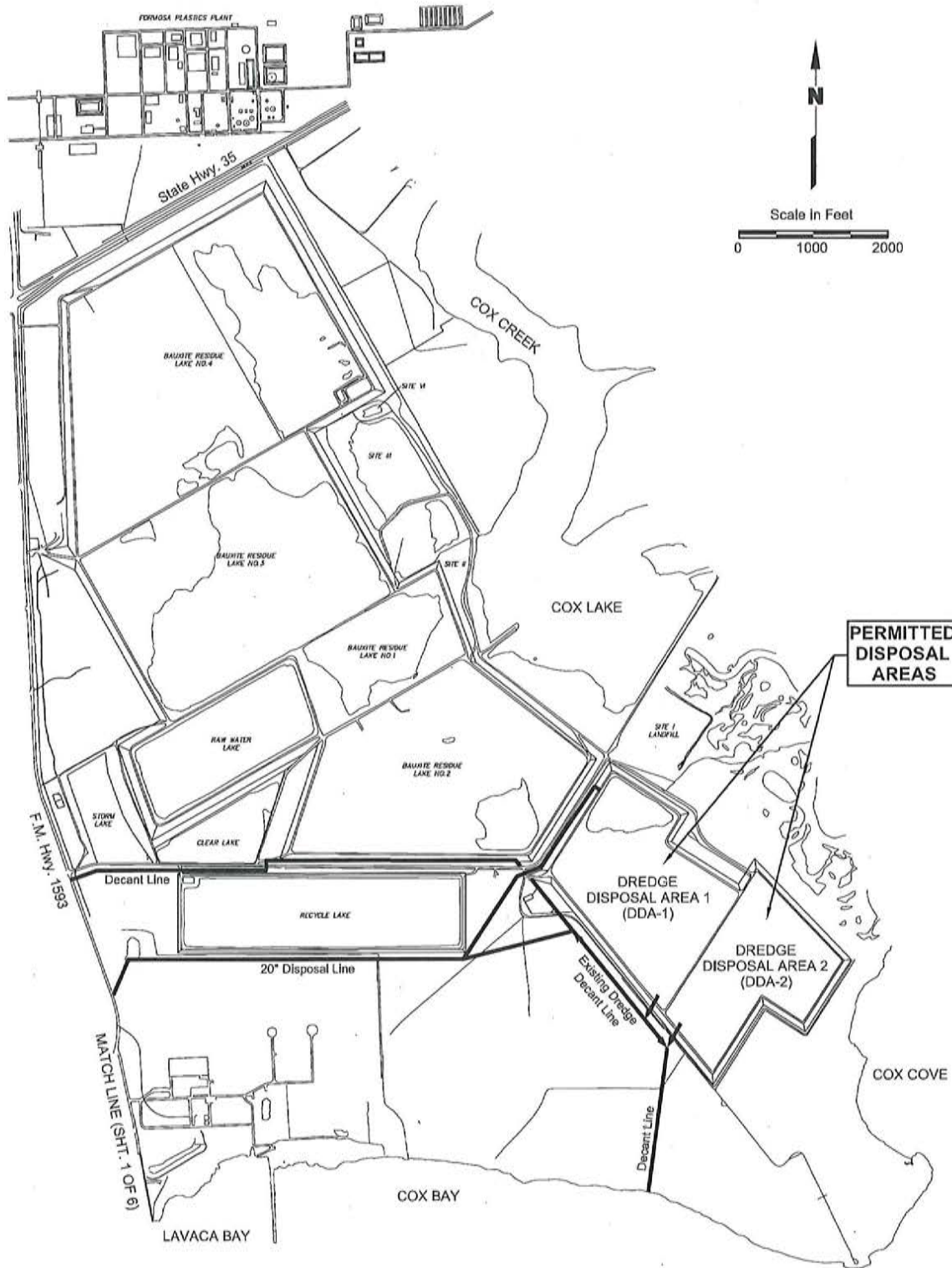
ADJACENT PROPERTY OWNERS:
 - CALHOUN PORT AUTHORITY
 - FORMOSA PLASTICS CORPORATION

ALUMINUM COMPANY OF AMERICA

PERMIT NO. SWG-1991-01784

MAINTENANCE DREDGING OF INDUSTRIAL CHANNEL IN LAVACA BAY AT POINT COMFORT, COUNTY OF CALHOUN, STATE OF TEXAS.

SHEET 1 OF 6 DECEMBER 2018
 PLAN VIEW AND VICINITY MAP



Scale in Feet
 0 1000 2000

**PERMITTED
DISPOSAL
AREAS**

DATUM: MEAN SEA LEVEL

ADJACENT PROPERTY OWNERS:
 - CALHOUN PORT AUTHORITY
 - FORMOSA PLASTICS CORPORATION

ALUMINUM COMPANY
OF AMERICA

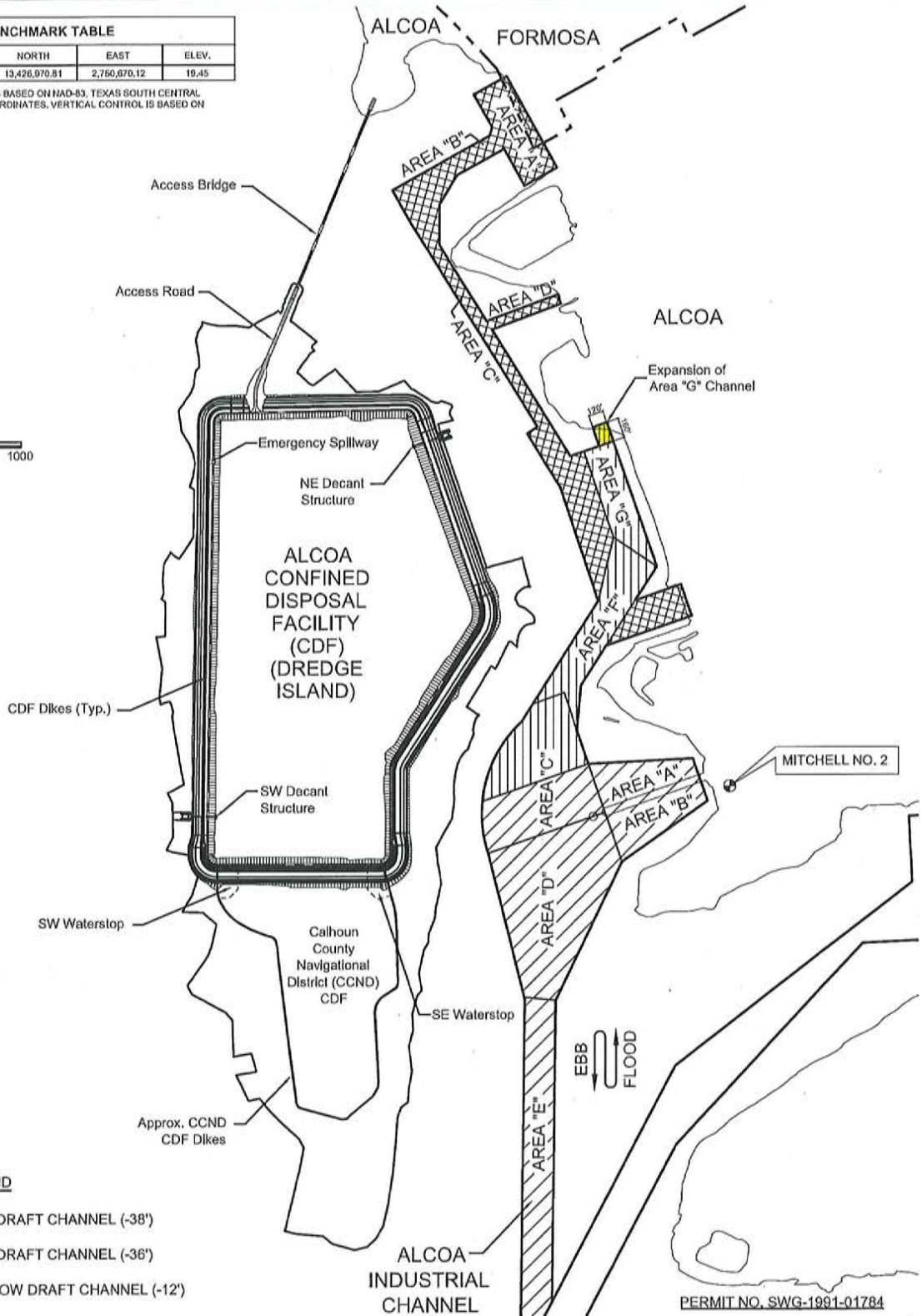

PERMIT NO. SWG-1991-01784

MAINTENANCE DREDGING OF
INDUSTRIAL CHANNEL IN LAVACA
BAY AT POINT COMFORT, COUNTY
OF CALHOUN, STATE OF TEXAS.

**SHEET 2 OF 6 DECEMBER 2018
PLAN VIEW (CONT.)**

BENCHMARK TABLE			
BM DESCRIPTION	NORTH	EAST	ELEV.
MITCHELL 2	13,426,070.81	2,760,870.12	19.45

HORIZONTAL CONTROL IS BASED ON NAD-83, TEXAS SOUTH CENTRAL ZONE, STATE PLANE COORDINATES. VERTICAL CONTROL IS BASED ON 1929 NGVD.



LEGEND

- DEEP DRAFT CHANNEL (-38')
- DEEP DRAFT CHANNEL (-36')
- SHALLOW DRAFT CHANNEL (-12')

DATUM: MEAN SEA LEVEL

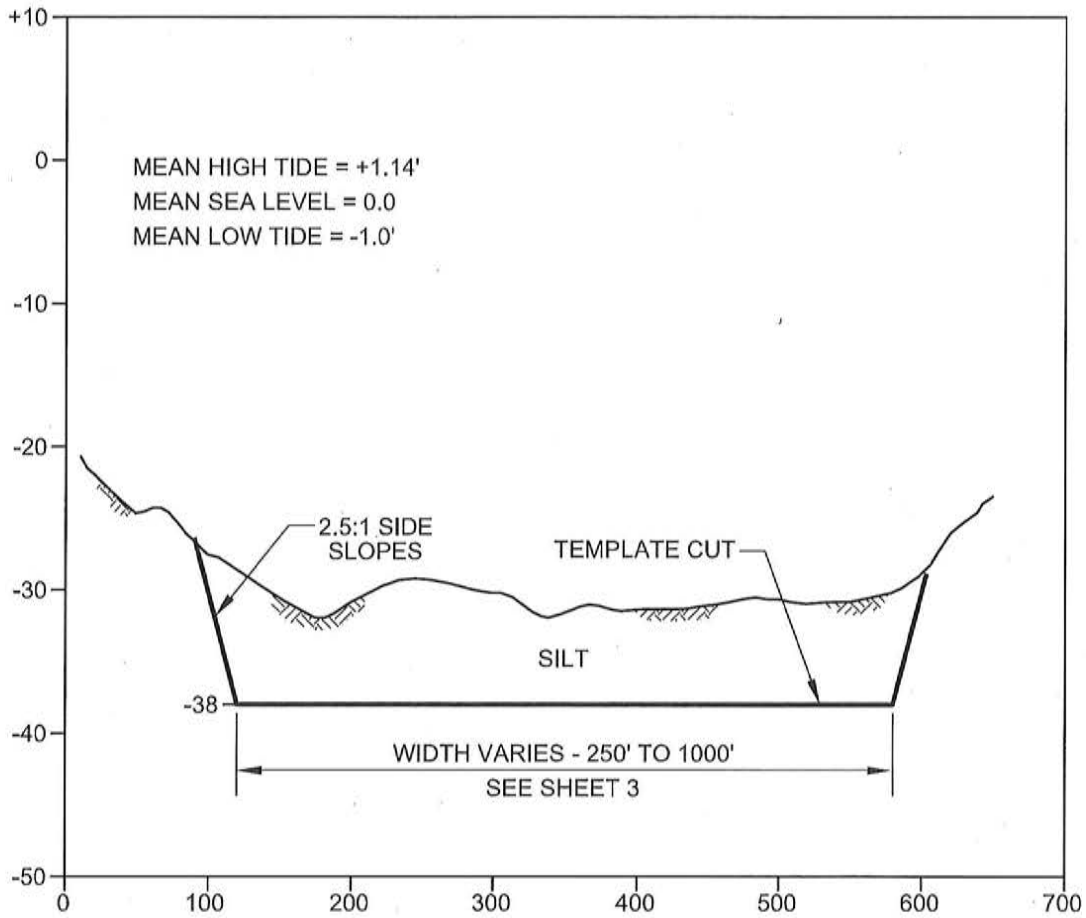
ADJACENT PROPERTY OWNERS:
 - CALHOUN PORT AUTHORITY
 - FORMOSA PLASTICS CORPORATION

ALUMINUM COMPANY OF AMERICA

PERMIT NO. SWG-1991-01784

MAINTENANCE DREDGING OF INDUSTRIAL CHANNEL IN LAVACA BAY AT POINT COMFORT, COUNTY OF CALHOUN, STATE OF TEXAS.

SHEET 3 OF 6 DECEMBER 2018
INDUSTRIAL CHANNEL AND DREDGE ISLAND DETAIL



DATUM: MEAN SEA LEVEL

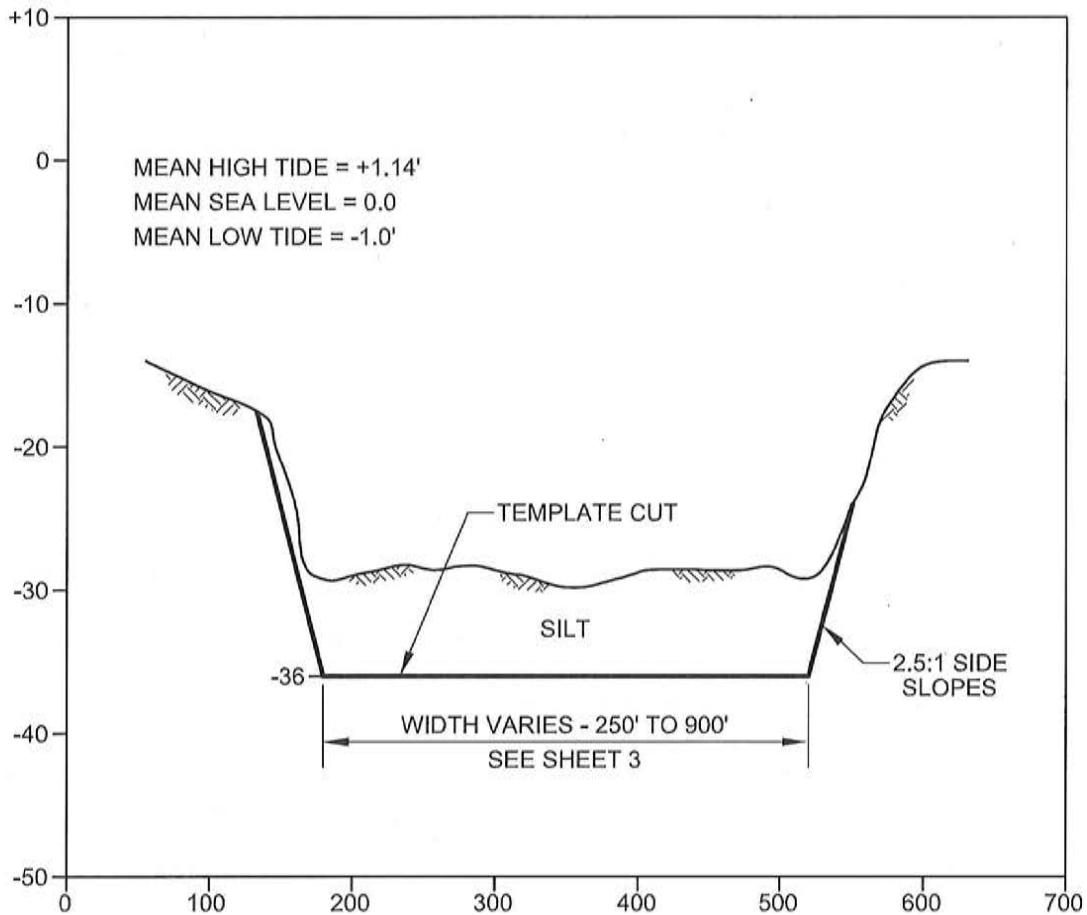
ADJACENT PROPERTY OWNERS:
- CALHOUN PORT AUTHORITY
- FORMOSA PLASTICS CORPORATION

ALUMINUM COMPANY
OF AMERICA

PERMIT NO. SWG-1991-01784

MAINTENANCE DREDGING OF
INDUSTRIAL CHANNEL IN LAVACA
BAY AT POINT COMFORT, COUNTY
OF CALHOUN, STATE OF TEXAS.

SHEET 4 OF 6 DECEMBER 2018
TYPICAL SECTION THRU -38'
CHANNEL



DATUM: MEAN SEA LEVEL

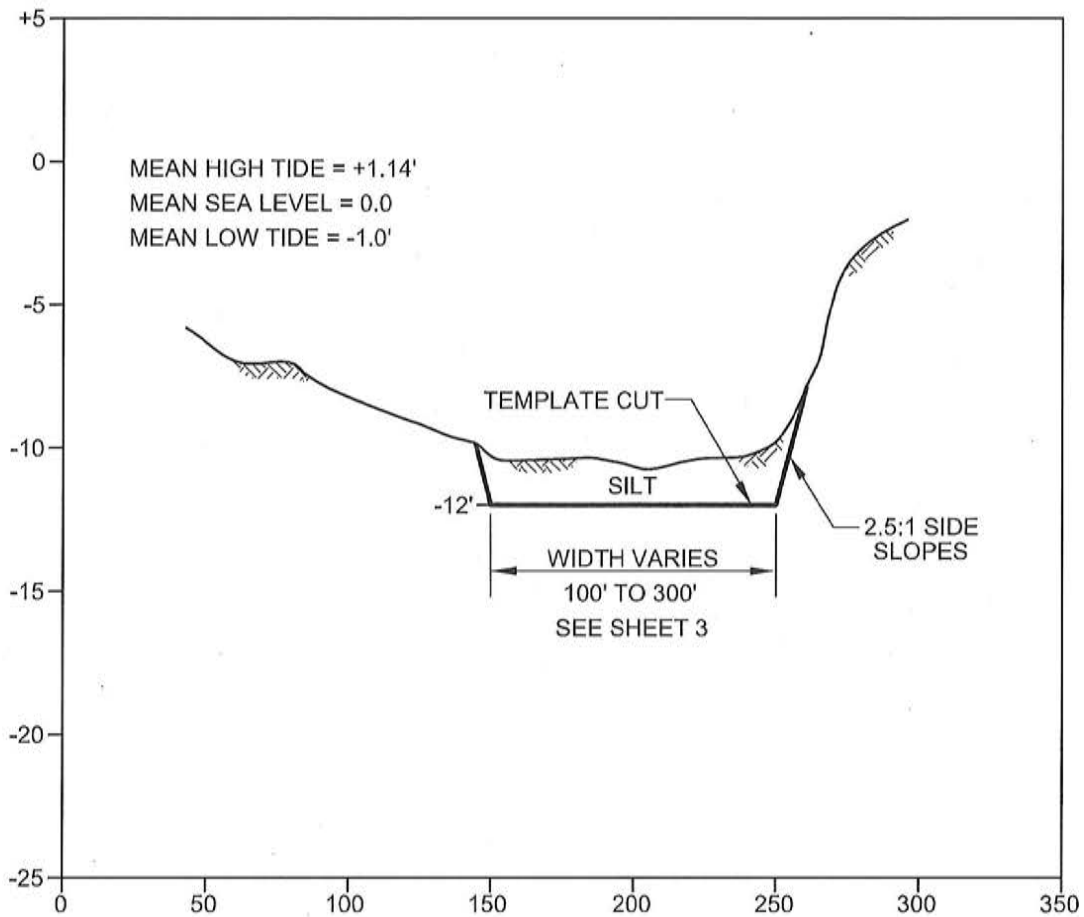
ADJACENT PROPERTY OWNERS:
- CALHOUN PORT AUTHORITY
- FORMOSA PLASTICS CORPORATION

ALUMINUM COMPANY
OF AMERICA

PERMIT NO. SWG-1991-01784

MAINTENANCE DREDGING OF
INDUSTRIAL CHANNEL IN LAVACA
BAY AT POINT COMFORT, COUNTY
OF CALHOUN, STATE OF TEXAS.

SHEET 5 OF 6 DECEMBER 2018
TYPICAL SECTION THRU -36'
CHANNEL



DATUM: MEAN SEA LEVEL

ADJACENT PROPERTY OWNERS:
- CALHOUN PORT AUTHORITY
- FORMOSA PLASTICS CORPORATION

ALUMINUM COMPANY
OF AMERICA

PERMIT NO. SWG-1991-01784

MAINTENANCE DREDGING OF
INDUSTRIAL CHANNEL IN LAVACA
BAY AT POINT COMFORT, COUNTY
OF CALHOUN, STATE OF TEXAS.

SHEET 6 OF 6 DECEMBER 2018
TYPICAL SECTION THRU -12'
CHANNEL