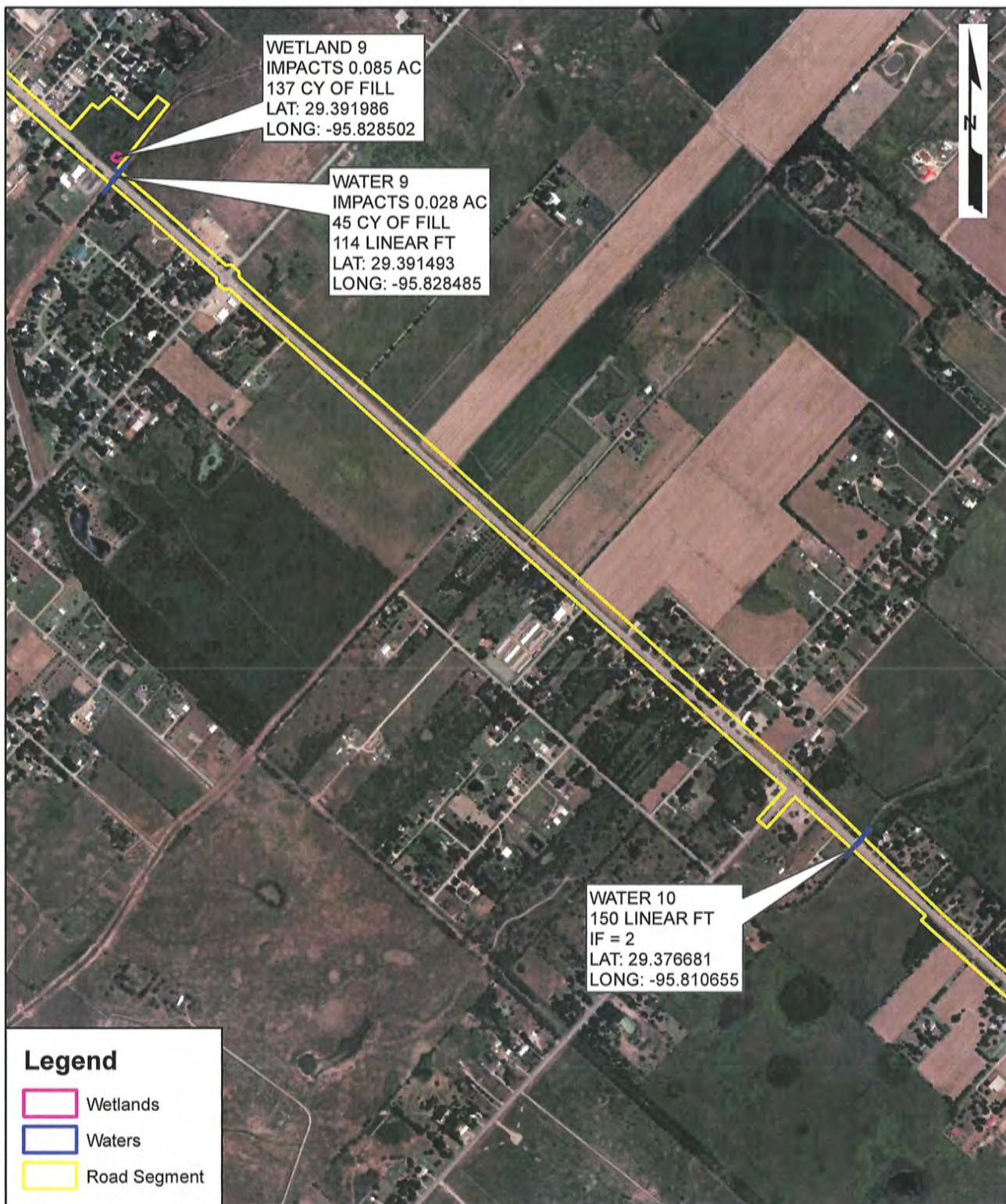




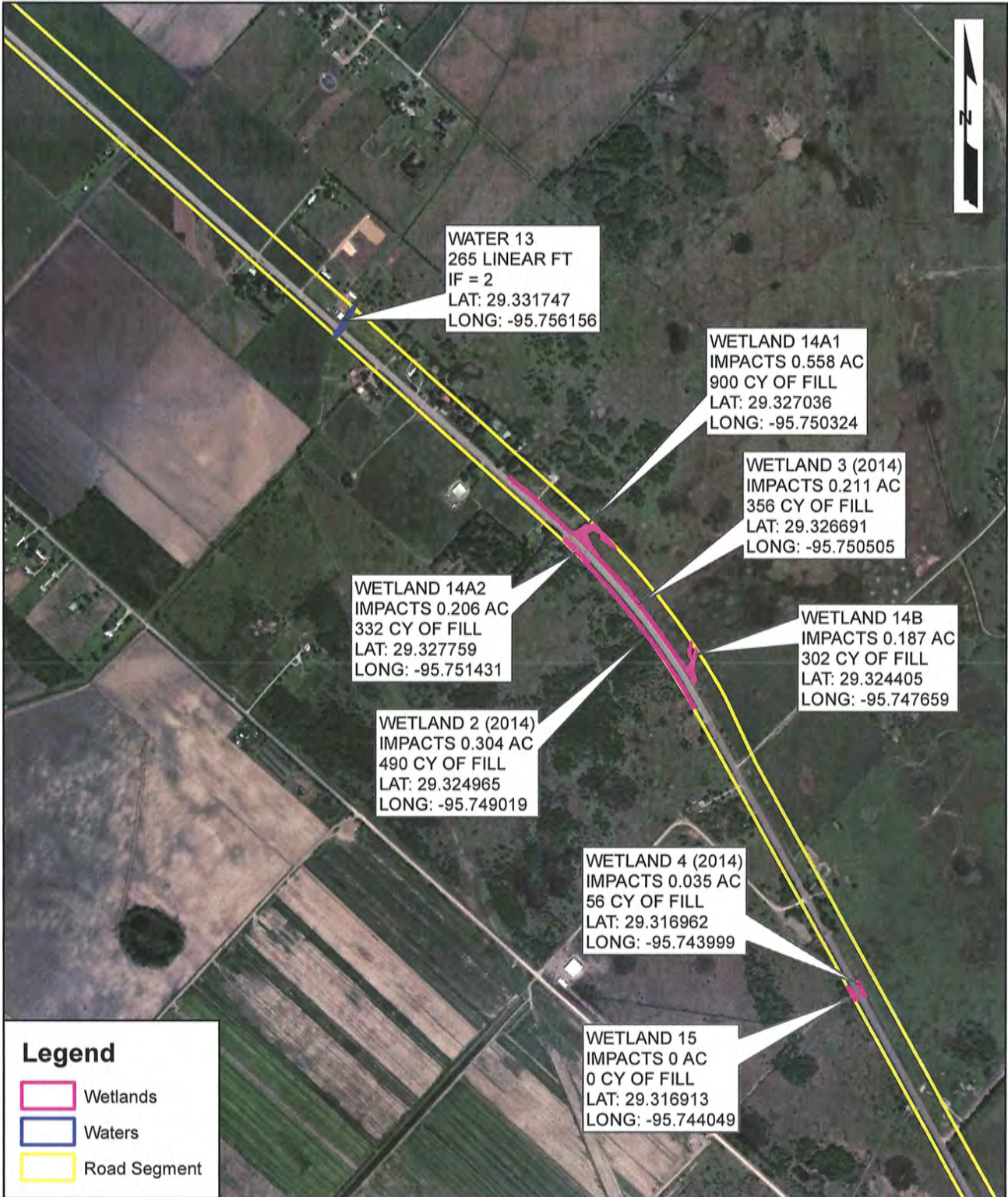
<p>0 500 1,000 Feet</p>	<p>SH36 OVERALL PLANVIEW</p>	
<p>FIGURE 3</p>	<p>FORT BEND AND BRAZORIA COUNTIES, TEXAS</p>	<p>PREPARED BY: ECOSYSTEM PLANNING & RESTORATION</p> <p>DATE: MARCH 2019</p>



<p>0 500 1,000 Feet</p>	<p>SH36 OVERALL PLANVIEW</p>	
<p>FIGURE 4</p>	<p>FORT BEND AND BRAZORIA COUNTIES, TEXAS</p>	<p>PREPARED BY: Ecosystem Planning & Restoration DATE: MARCH 2019</p>

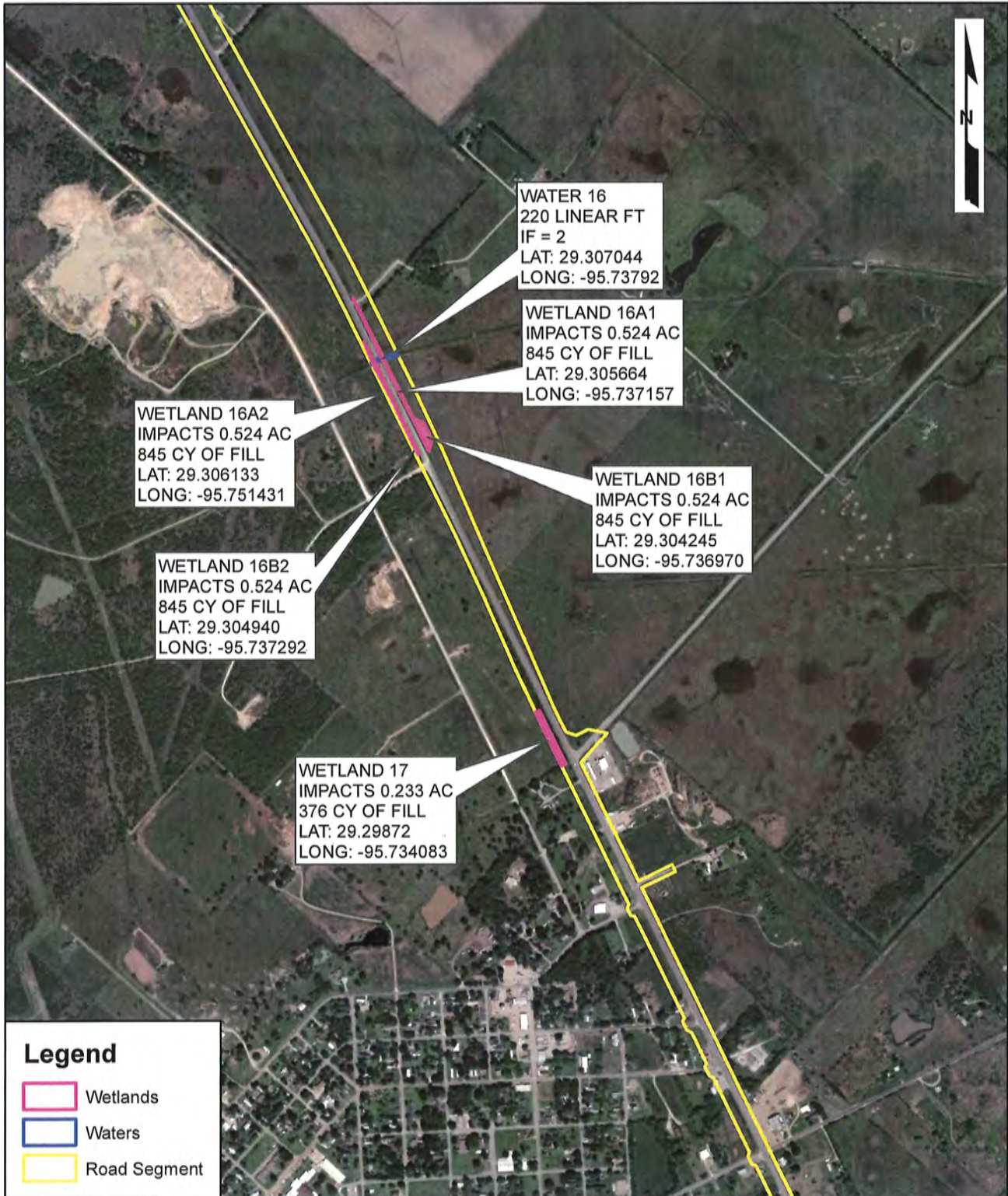


0 500 1,000 Feet	SH36 OVERALL PLANVIEW	
FIGURE 5	FORT BEND AND BRAZORIA COUNTIES, TEXAS	PREPARED BY:  DATE: MARCH 2019

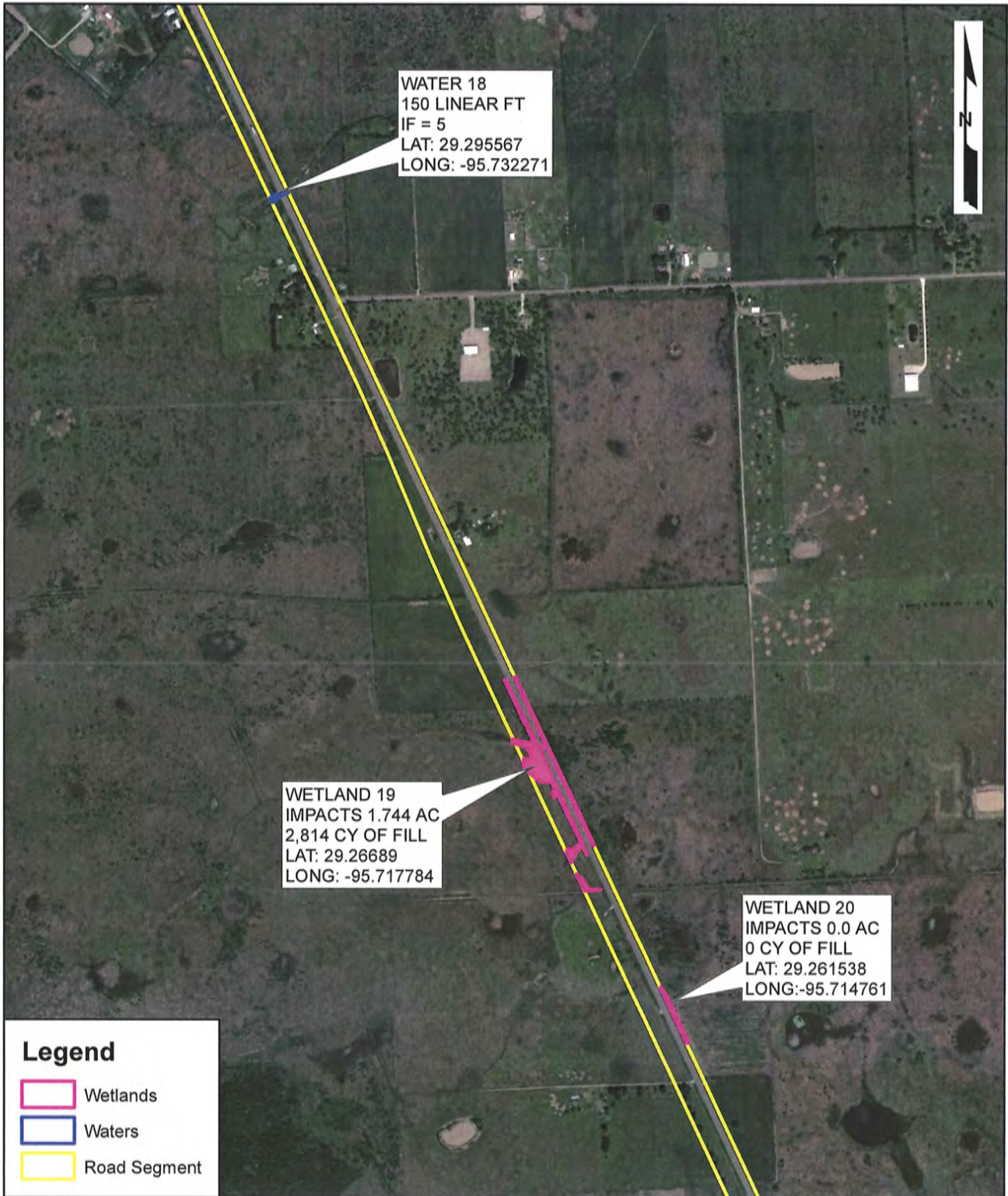


<p>0 500 1,000 Feet</p>	<p>SH36 OVERALL PLANVIEW</p>	
<p>FIGURE 6</p>	<p>FORT BEND AND BRAZORIA COUNTIES, TEXAS</p>	<p>PREPARED BY: Ecosystem Planning & Restoration</p> <p>DATE: MARCH 2019</p>

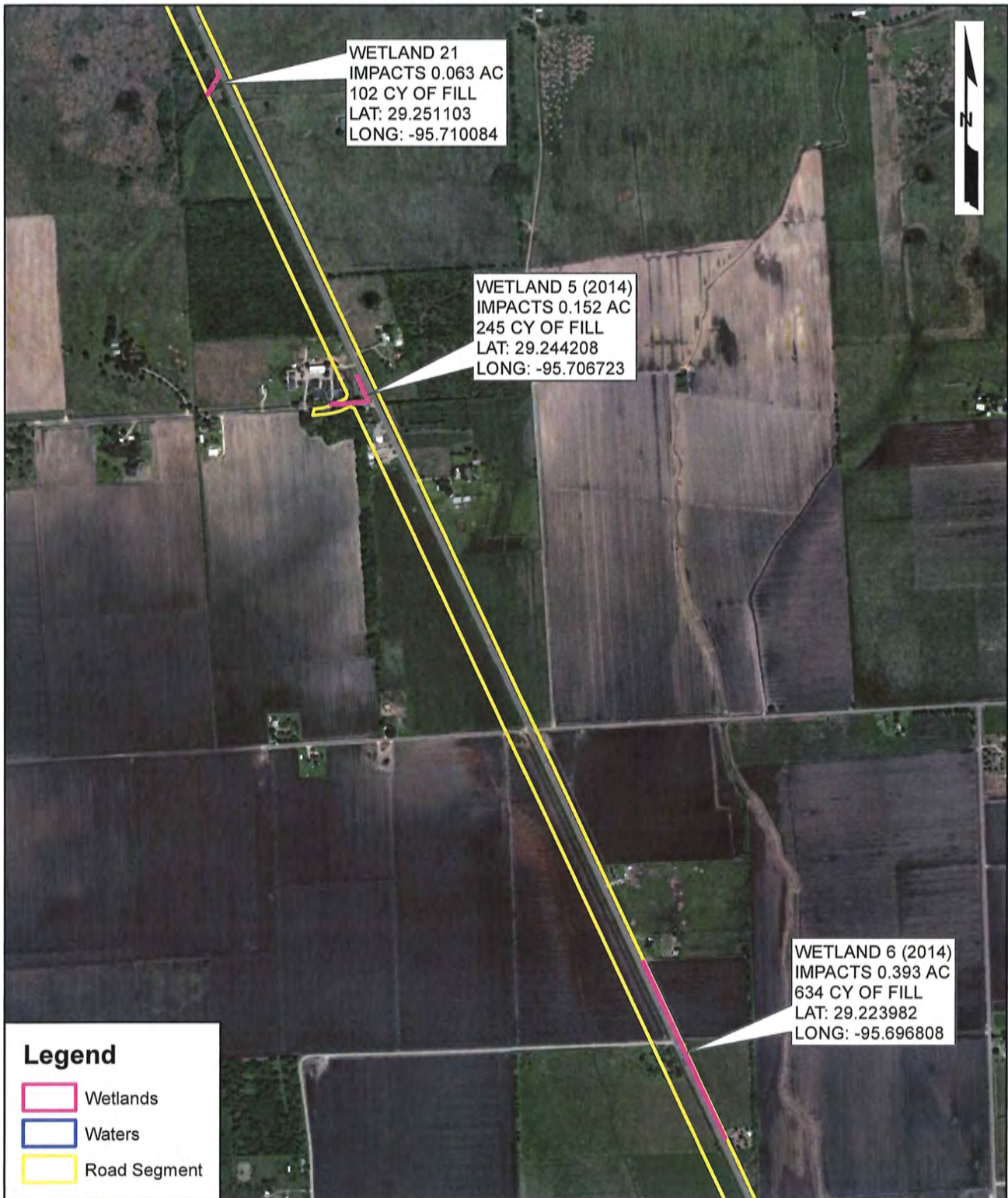
MAR 27 2019





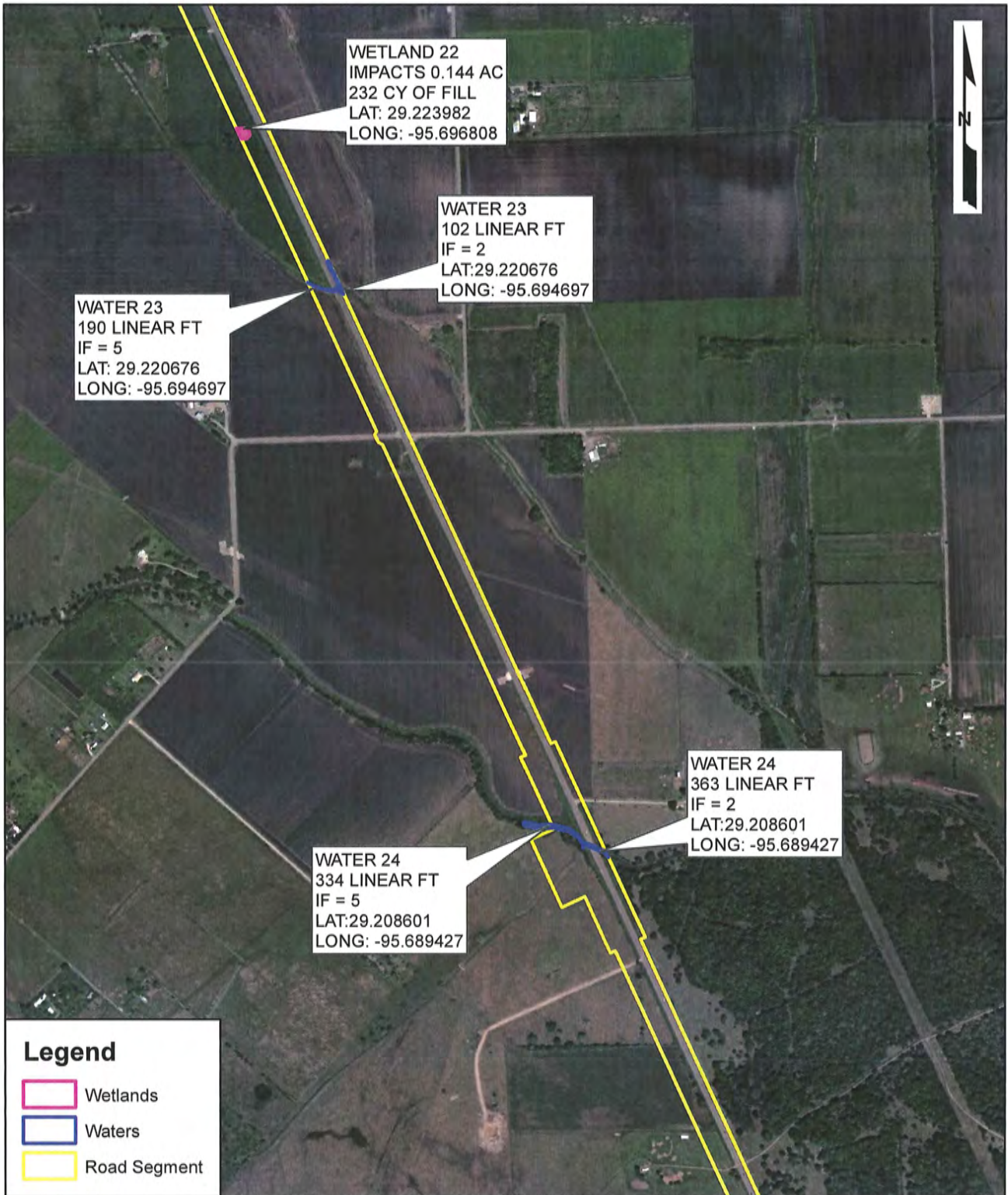
<p>0 500 1,000 Feet</p>	<p>SH36 OVERALL PLANVIEW</p>	
<p>FIGURE 7</p>	<p>FORT BEND AND BRAZORIA COUNTIES, TEXAS</p>	<p>PREPARED BY: DATE: MARCH 2019</p>



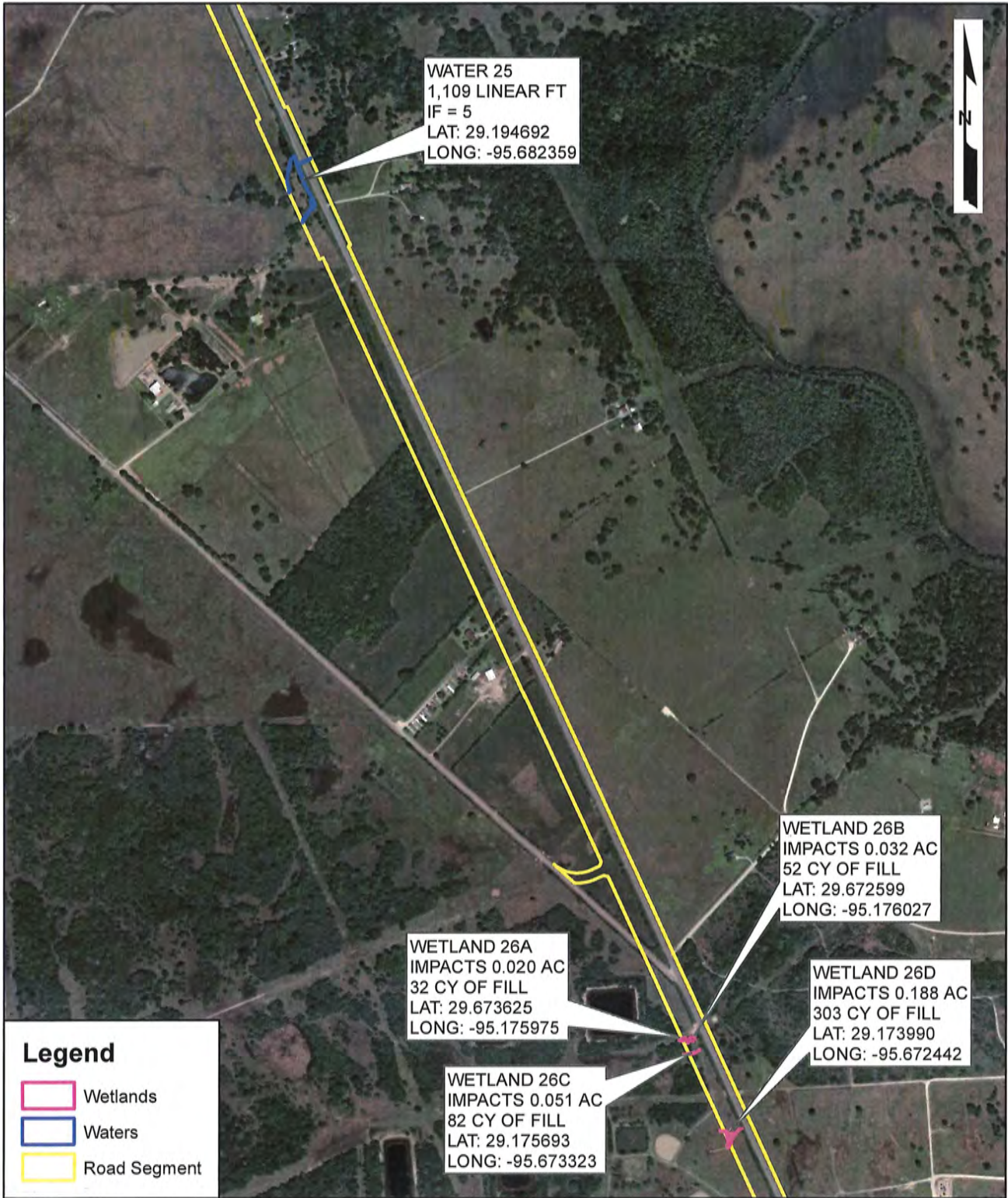
<p>0 500 1,000 Feet</p>	<p>SH36 OVERALL PLANVIEW</p>	
<p>FIGURE 8</p>	<p>FORT BEND AND BRAZORIA COUNTIES, TEXAS</p>	<p>PREPARED BY: ECOSYSTEM PLANNING & RESTORATION DATE: MARCH 2019</p>



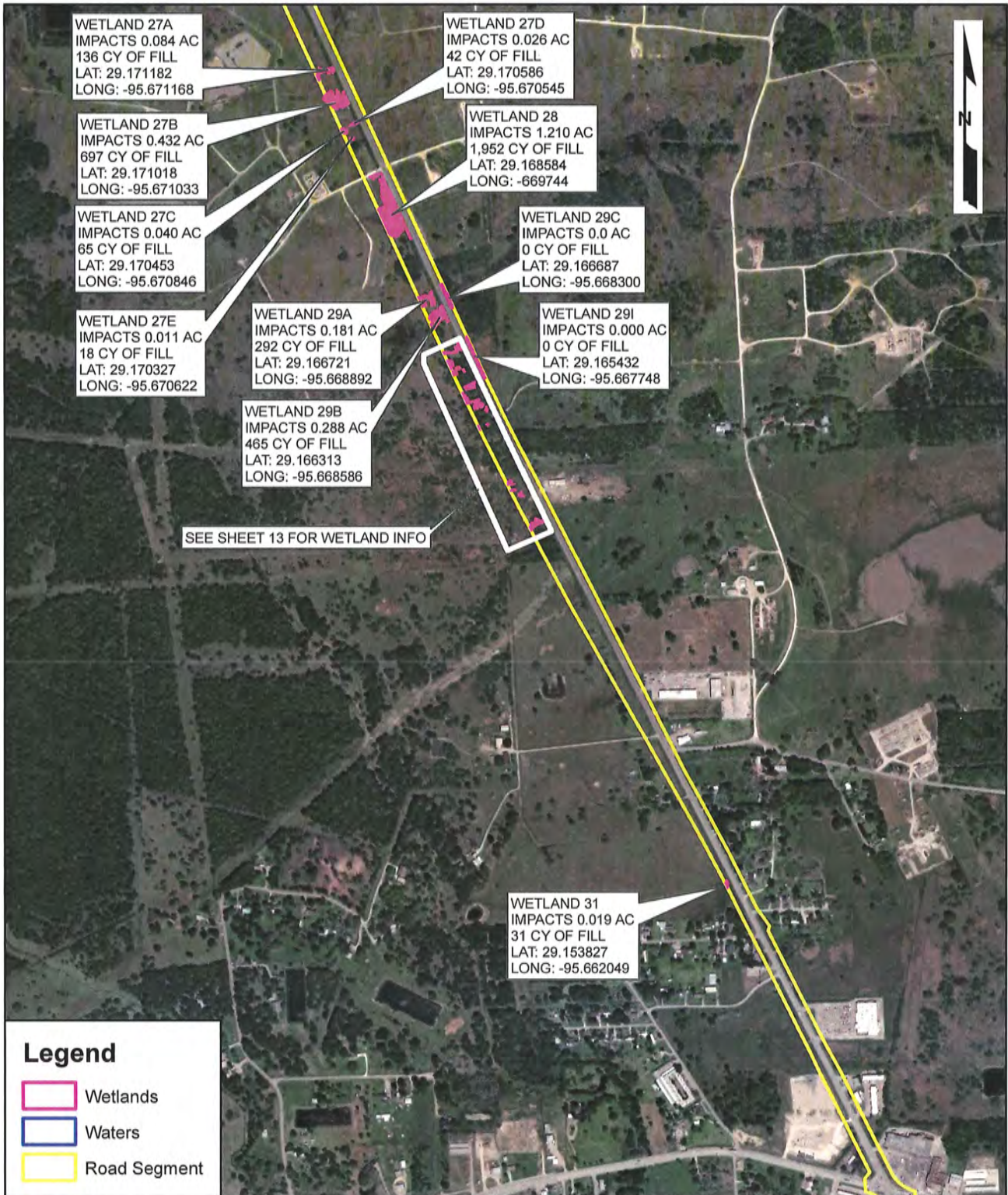
0 500 1,000 Feet	SH36 OVERALL PLANVIEW	 Texas Department of Transportation
FIGURE 9	FORT BEND AND BRAZORIA COUNTIES, TEXAS	PREPARED BY:  ECOSYSTEM PLANNING & RESTORATION DATE: MARCH 2019



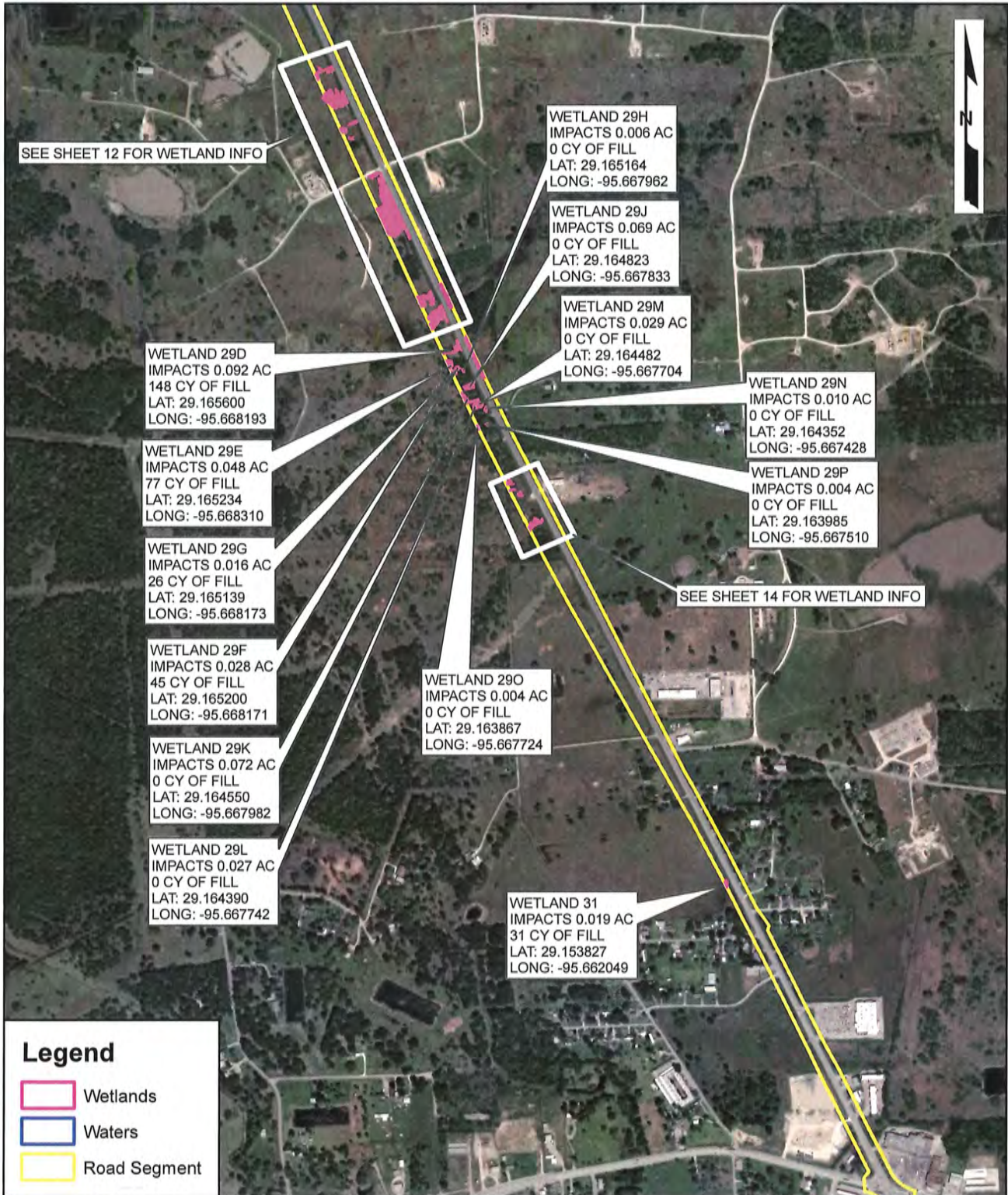
<p>0 500 1,000 Feet</p>	<p>SH36 OVERALL PLANVIEW</p>	
<p>FIGURE 10</p>	<p>FORT BEND AND BRAZORIA COUNTIES, TEXAS</p>	<p>PREPARED BY: ECOSYSTEM PLANNING & RESTORATION</p> <p>DATE: MARCH 2019</p>



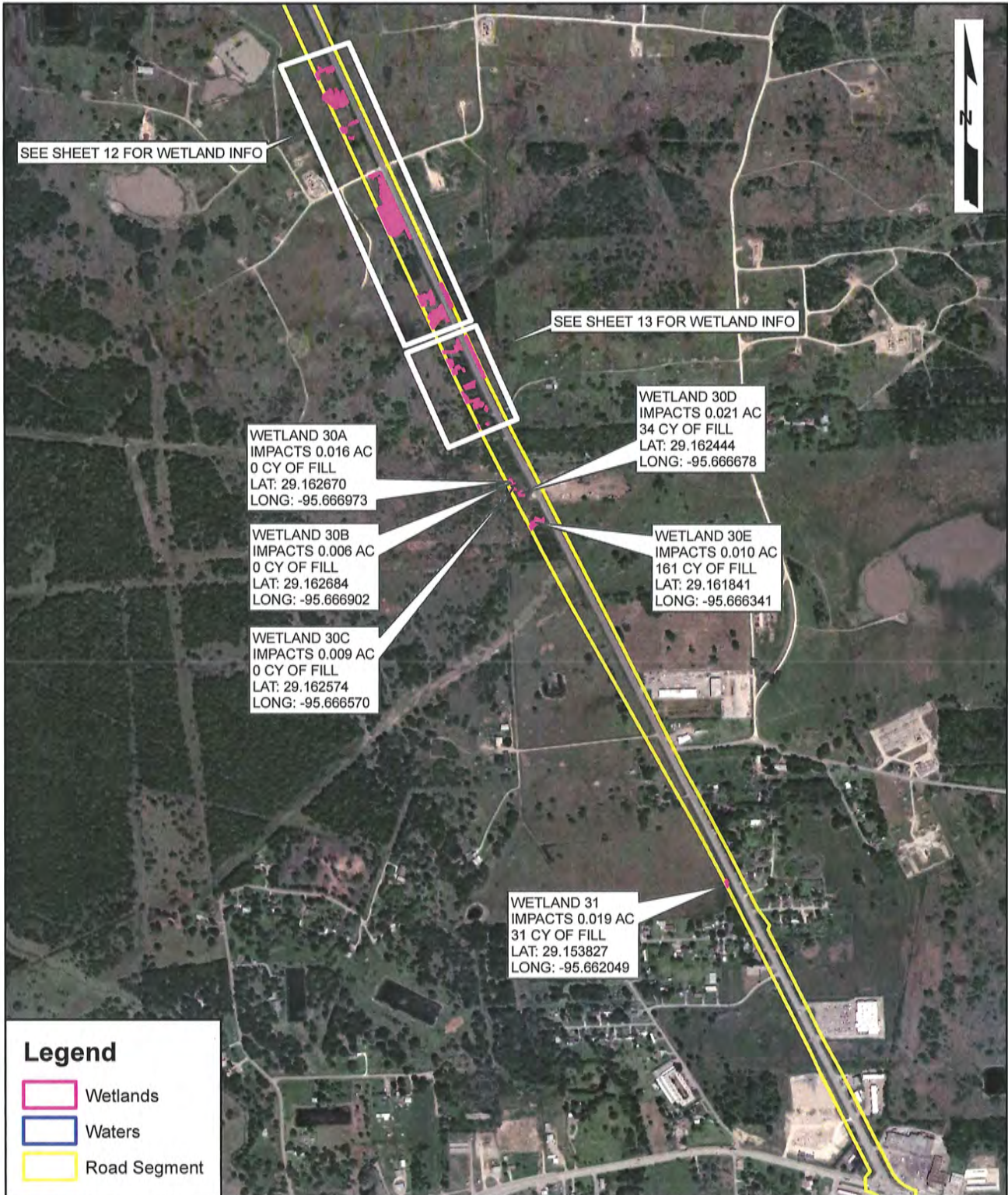
<p>0 500 1,000 Feet</p>	<p>SH36 OVERALL PLANVIEW</p>	
<p>FIGURE 11</p>	<p>FORT BEND AND BRAZORIA COUNTIES, TEXAS</p>	<p>PREPARED BY: Ecosystem Planning & Restoration</p> <p>DATE: MARCH 2019</p>



<p>0 500 1,000 Feet</p>	<p>SH36 OVERALL PLANVIEW</p>	
<p>FIGURE 12</p>	<p>FORT BEND AND BRAZORIA COUNTIES, TEXAS</p>	<p>PREPARED BY: Ecosystem Planning & Restoration</p> <p>DATE: MARCH 2019</p>



<p>0 500 1,000 Feet</p>	<p>SH36 OVERALL PLANVIEW</p>	 Texas Department of Transportation
<p>FIGURE 13</p>	<p>FORT BEND AND BRAZORIA COUNTIES, TEXAS</p>	<p>PREPARED BY: ECOSYSTEM PLANNING & RESTORATION</p> <p>DATE: MARCH 2019</p>



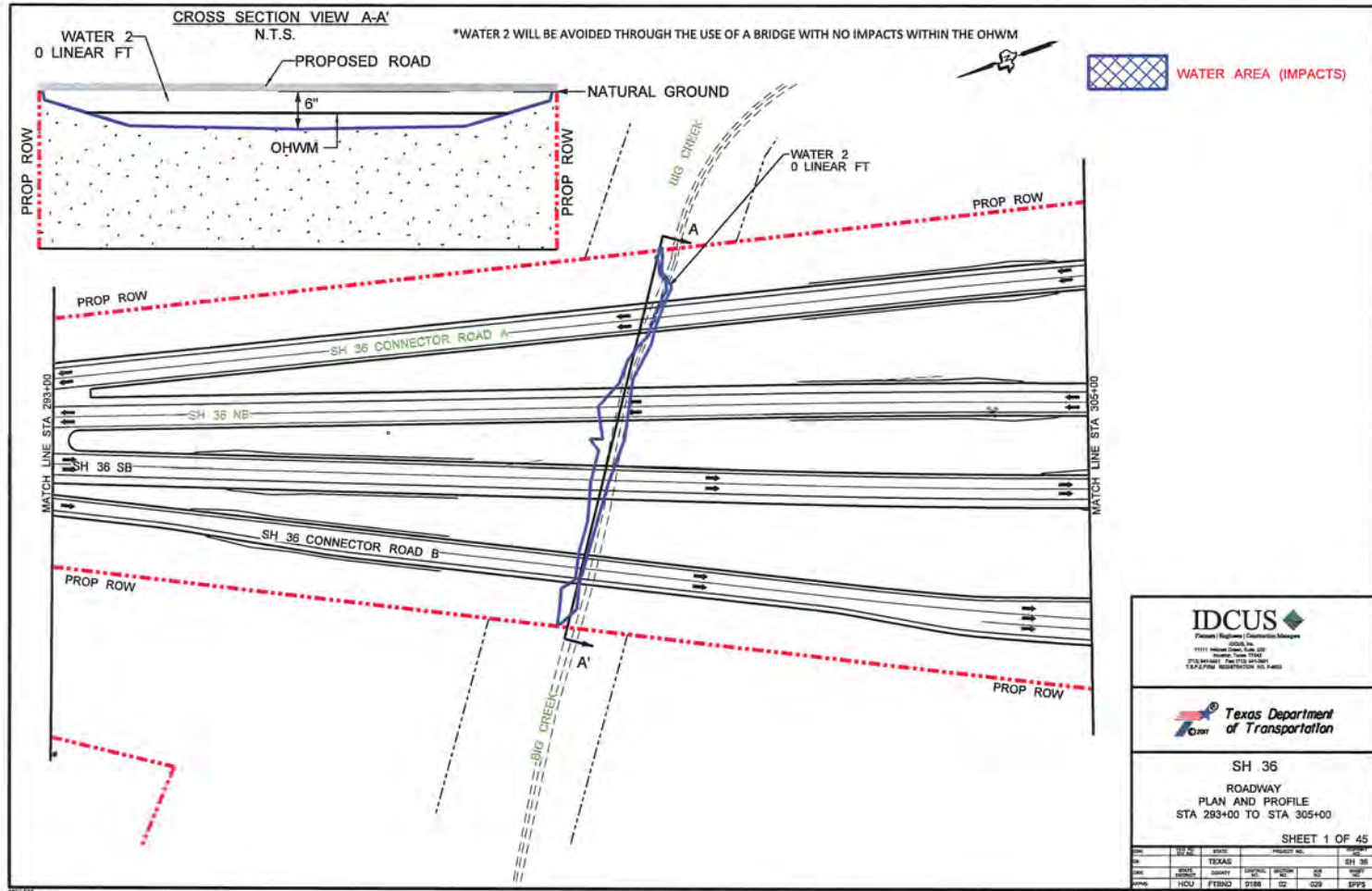
<p>0 500 1,000 Feet</p>	<p>SH36 OVERALL PLANVIEW</p>	
<p>FIGURE 14</p>	<p>FORT BEND AND BRAZORIA COUNTIES, TEXAS</p>	<p>PREPARED BY: DATE: MARCH 2019</p>

**State Highway 36 Section 2
 From FM 2218 to SH 35
 Fort Bend and Brazoria Counties, Texas**

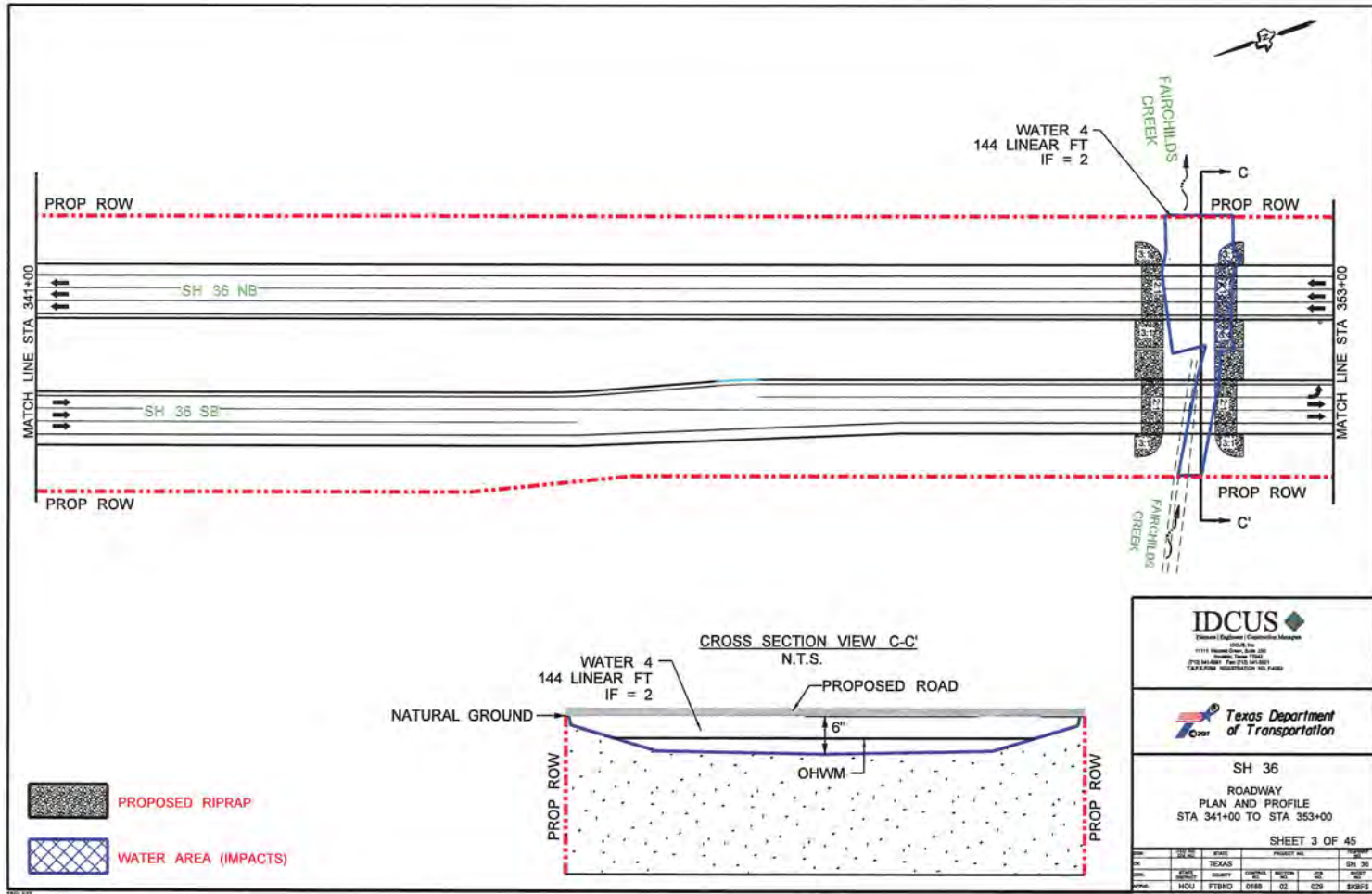
Project Impacts to Waters of the United States, Including Wetlands								
Name of Water Body	Proposed Work	Linear Feet/Acres of Aquatic Resources Within the Project ROW		Linear Feet of Impacts (Permanent)	Acres of Impacts (Permanent)	Cubic Yards of Fill Material	Latitude	Longitude
		Linear Feet	Acres					
Water 2	Bridge Span	356	0.152	0	0	0	29°28'36.02"N	95°48'46.80"W
Water 3	Bridge Span	351	0.084	0	0	0	29°28'6.52"N	95°48'59.42"W
Water 4	Rip-Rap	225	0.231	144	0.013	21	29°27'47.55"N	95°49'7.50"W
Water 5	Bridge Span	223	0.157	0	0	0	29°26'51.50"N	95°49'31.60"W
Water 6	Bridge Span	234	0.125	0	0	0	29°26'7.26"N	95°49'50.64"W
Water 7	Bridge Span	293	0.203	0	0	0	29°25'9.63"N	95°50'5.66"W
Water 8	Regrading/Bridge	240	0.169	240	0.139	224	29°24'40.95"N	95°50'6.22"W
Water 9	Regrading/Bridge	125	0.099	114	0.028	45	29°23'29.37"N	95°49'42.55"W
Water 10	Regrading/Bridge	150	0.098	150	0.049	139	29°22'36.06"N	95°48'38.35"W
Water 11	Regrading/Bridge	159	0.092	153	0.049	141	29°21'54.01"N	95°47'47.67"W
Water 12	Regrading/Bridge	192	0.117	189	0.087	222	29°20'50.40"N	95°46'30.86"W
Water 13	Regrading/Bridge	268	0.133	265	0.131	249	29°19'53.82"N	95°45'22.58"W
Water 16	Regrading/Bridge	223	0.134	220	0.075	121	29°18'25.18"N	95°44'17.16"W
Water 18	Regrading/Bridge	151	0.086	150	0.086	139	29°16'46.34"N	95°43'26.13"W
Water 23	Regrading/Bridge	292	0.033	292	0.033	53	29°13'13.68"N	95°41'40.59"W
Water 24	Regrading/Bridge	697	0.354	697	0.354	571	29°12'29.75"N	95°41'19.40"W
Water 25	Regrading/Bridge	1109	0.157	1109	0.157	253	29°11'42.48"N	95°40'56.32"W

MAR 27 2019

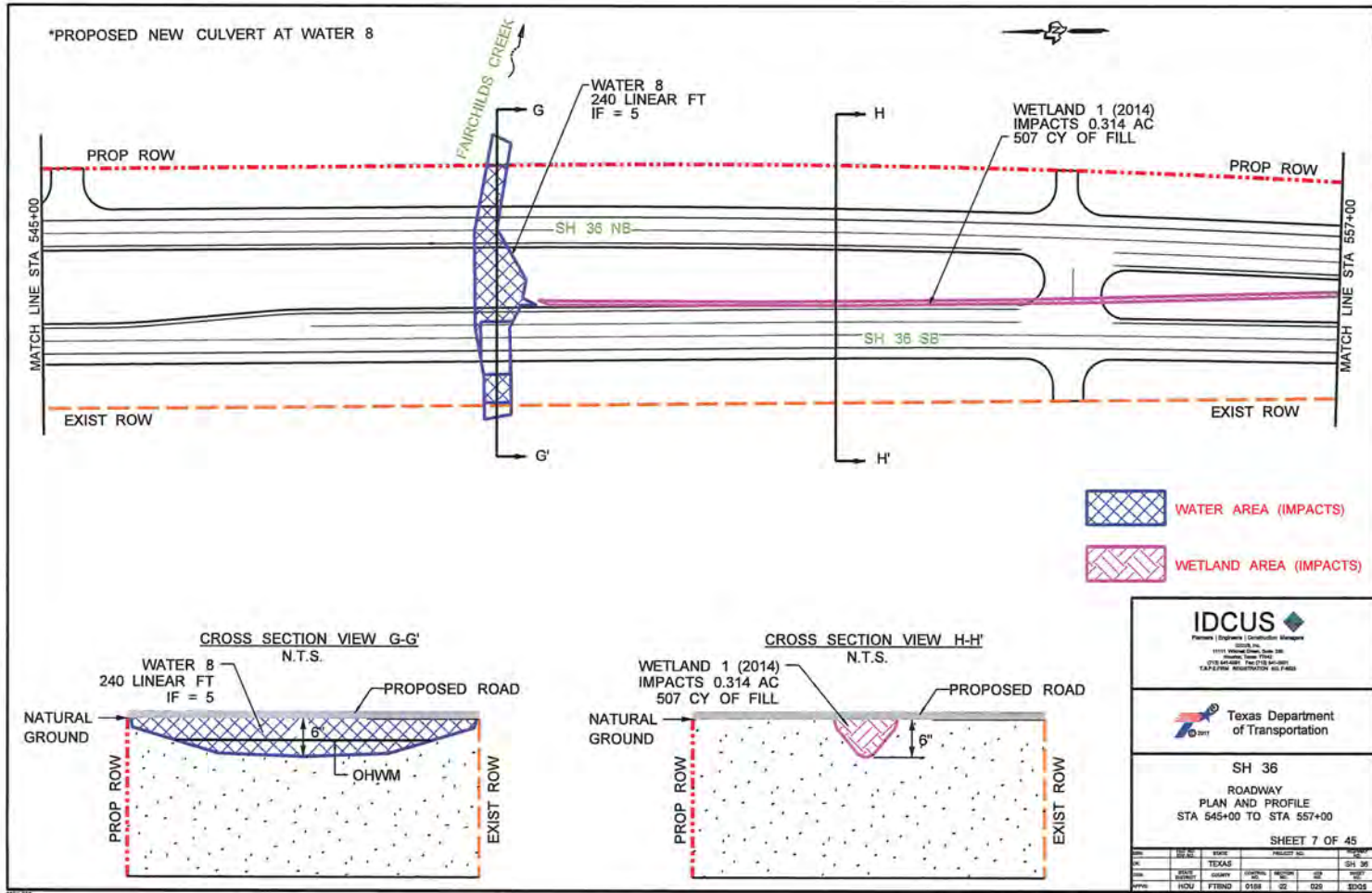
WL 29A	Regrading/Road Construction	NA	0.181	NA	0.181	292	29°10'0.07"N	95°40'8.14"W
WL 29B	Regrading/Road Construction	NA	0.319	NA	0.288	465	29° 9'59.03"N	95°40'6.95"W
WL 29C	NA	NA	0.046	NA	0	0	29°10'0.09"N	95°40'6.09"W
WL 29D	Regrading/Road Construction	NA	0.091	NA	0.092	148	29° 9'56.11"N	95°40'5.56"W
WL 29E	Regrading/Road Construction	NA	0.049	NA	0.048	77	29° 9'55.01"N	95°40'6.00"W
WL 29F	Regrading/Road Construction	NA	0.028	NA	0.028	45	29° 9'54.30"N	95°40'5.70"W
WL 29G	Regrading/Road Construction	NA	0.016	NA	0.016	26	29° 9'54.51"N	95°40'5.50"W
WL 29H	NA	NA	0.006	NA	0.006	0	29° 9'54.43"	95°40'5.00"W
WL 29I	NA	NA	0.129	NA	0	0	29° 9'55.14"N	95°40'3.75"W
WL 29J	NA	NA	0.069	NA	0.069	0	29° 9'53.29"N	95°40'4.28"W
WL 29K	NA	NA	0.071	NA	0.072	0	29° 9'51.63"N	95°40'4.69"W
WL 29L	NA	NA	0.027	NA	0.027	0	29° 9'51.18"N	95°40'4.05"W
WL 29M	NA	NA	0.029	NA	0.029	0	29° 9'51.76"N	95°40'3.63"W
WL 29N	NA	NA	0.01	NA	0.01	0	29° 9'51.32"N	95°40'3.28"W
WL 29O	NA	NA	0.004	NA	0.004	0	29° 9'50.14"N	95°40'3.83"W
WL 29P	NA	NA	0.004	NA	0.004	0	29° 9'50.17"N	95°40'3.12"W
Wetland 3(2014)	NA	NA	0.211	NA	0.211	356	29°19'35.10"N	95°44'59.89"W
WL 30A	NA	NA	0.016	NA	0.016	0	29° 9'45.66"N	95°40'1.09"W
WL 30B	NA	NA	0.006	NA	0.006	0	29° 9'45.42"N	95°40'0.84"W
WL 30C	NA	NA	0.009	NA	0.009	0	29° 9'45.07"N	95°40'0.84"W
WL 30D	Regrading/Road Construction	NA	0.021	NA	0.021	34	29° 9'44.62"N	95°40'0.21"W
WL 30E	Regrading/Road Construction	NA	0.1	NA	0.010	161	29° 9'42.48"N	95°39'58.73"W
WL 31	Regrading/Road Construction	NA	0.019	NA	0.019	31	29° 9'13.79"N	95°39'42.97"W
Wetland 4(2014)	Regrading/Road Construction	NA	0.035	NA	0.035	56	29°19'0.86"N	95°44'37.41"W
Wetland 5(2014)	Regrading/Road Construction	NA	0.152	NA	0.152	245	29°14'38.90"N	95°42'23.18"W

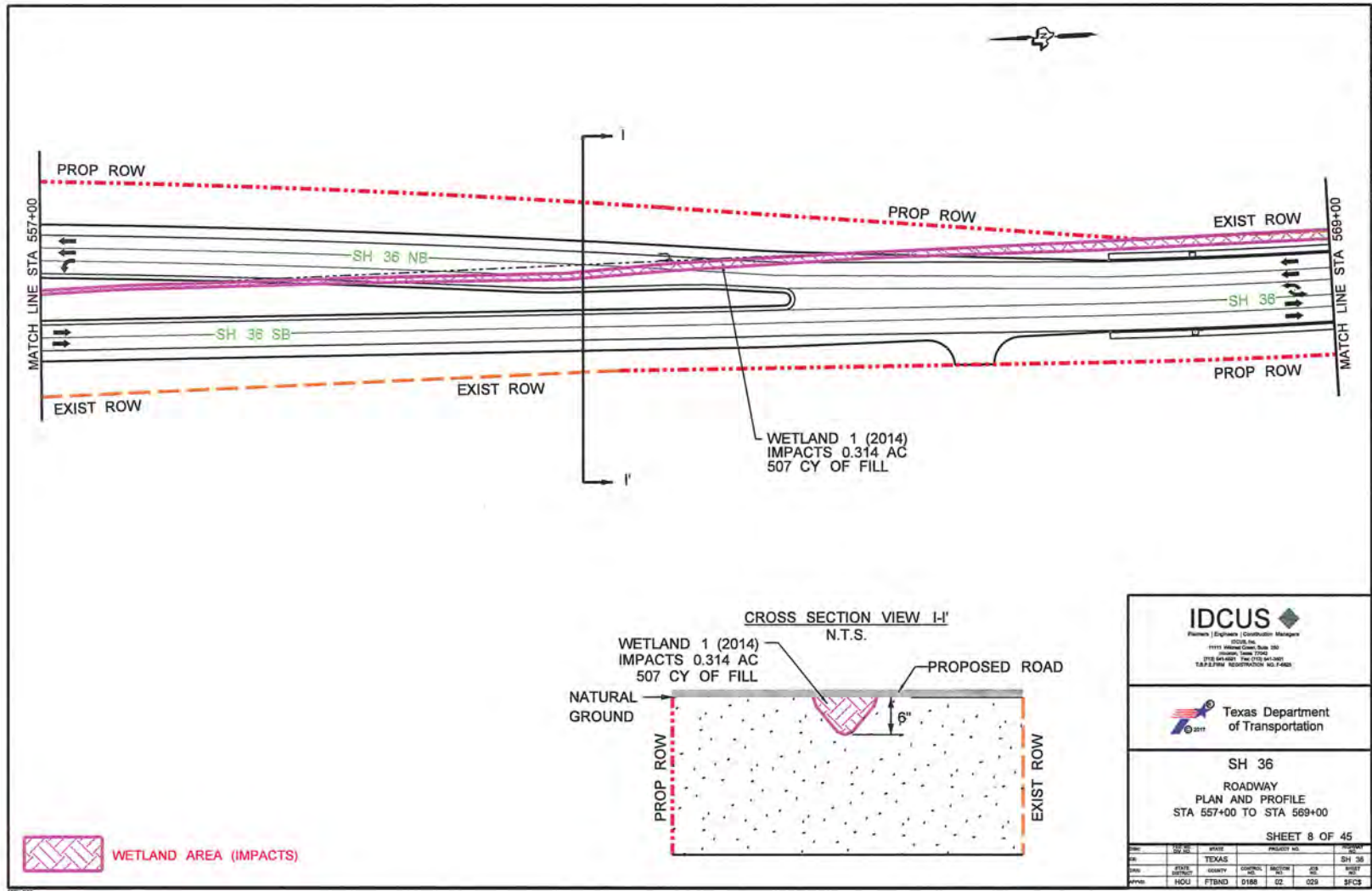


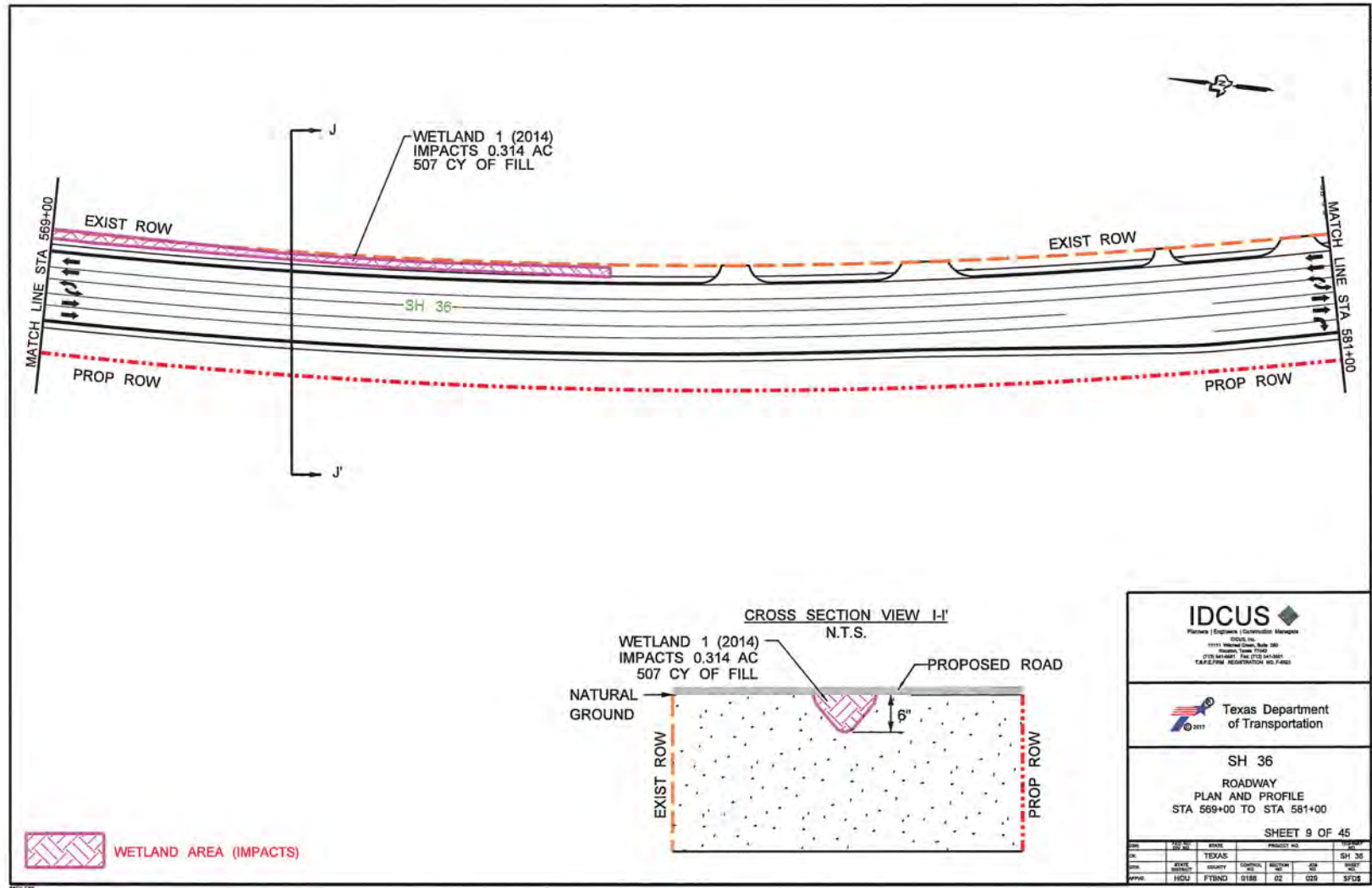
MAR 27 2019

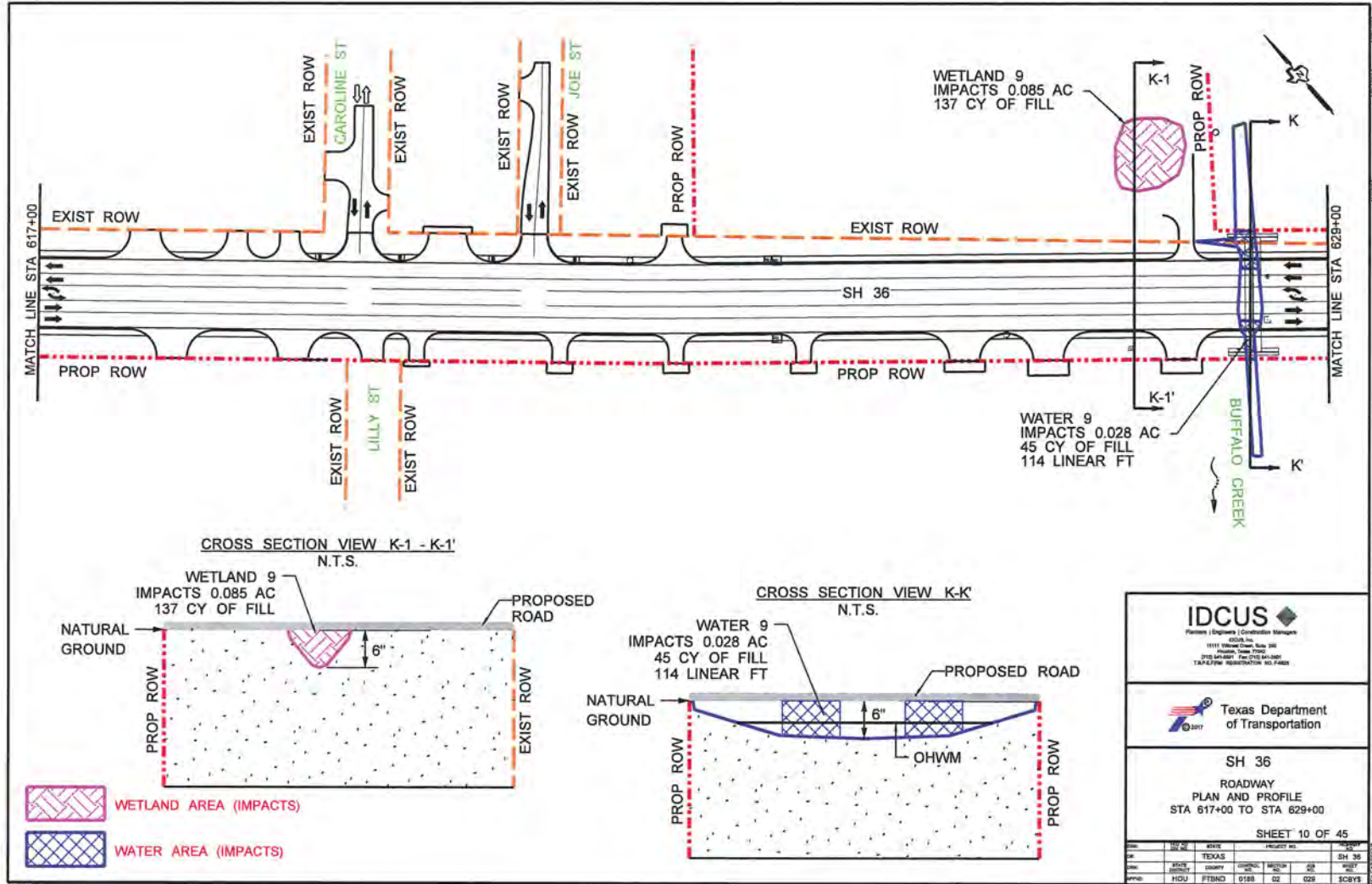


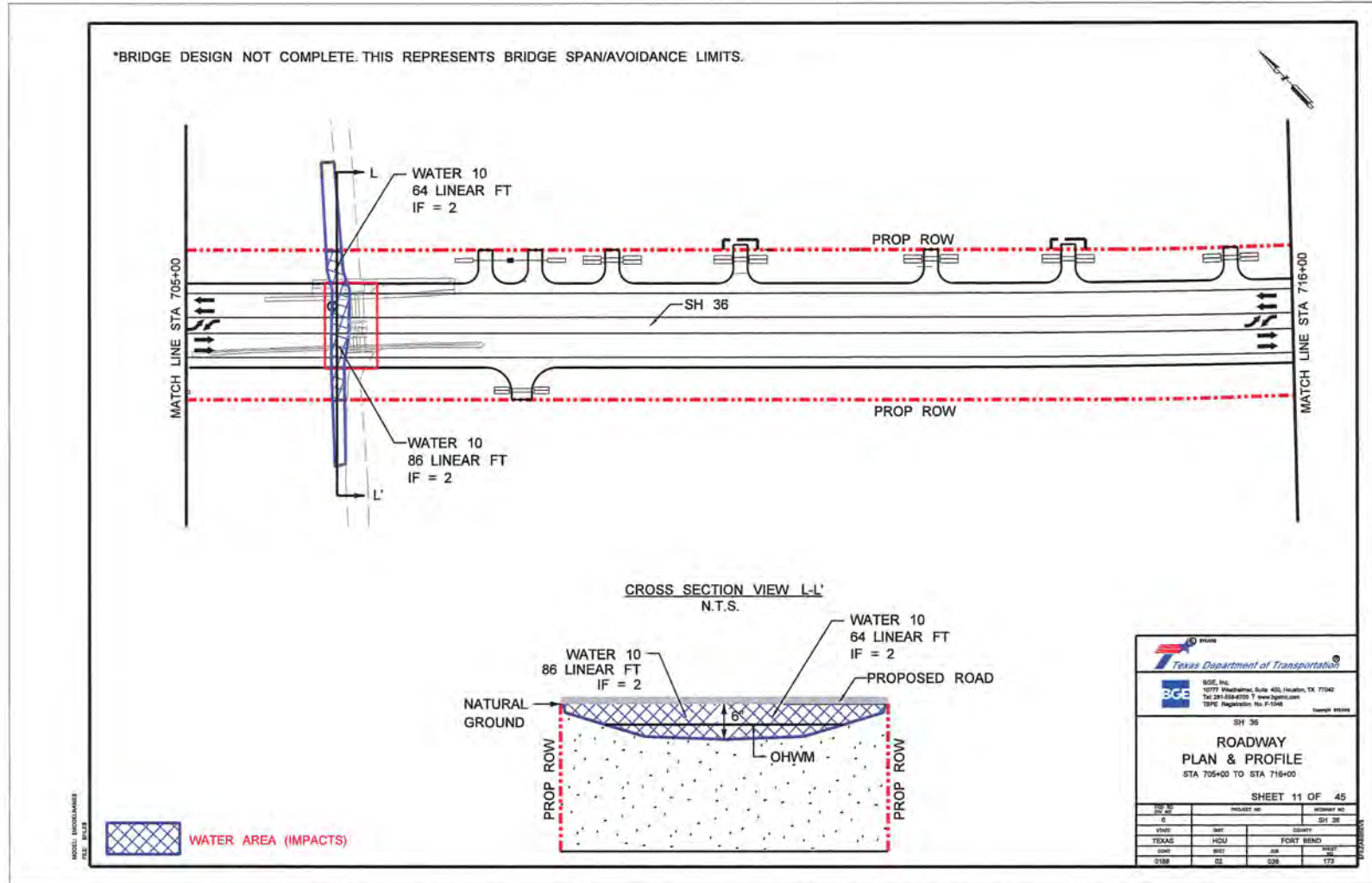
MAR 27 2019

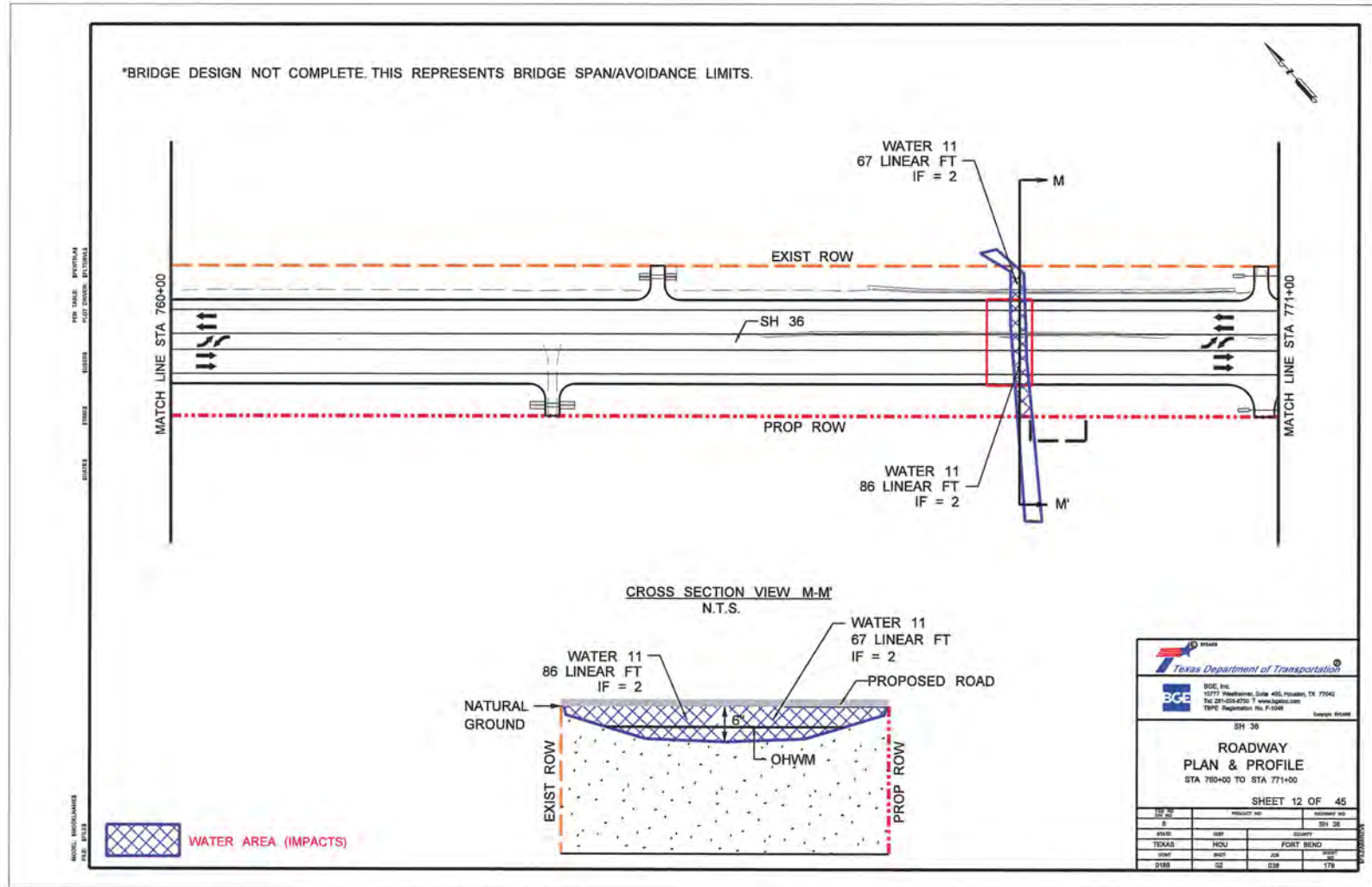


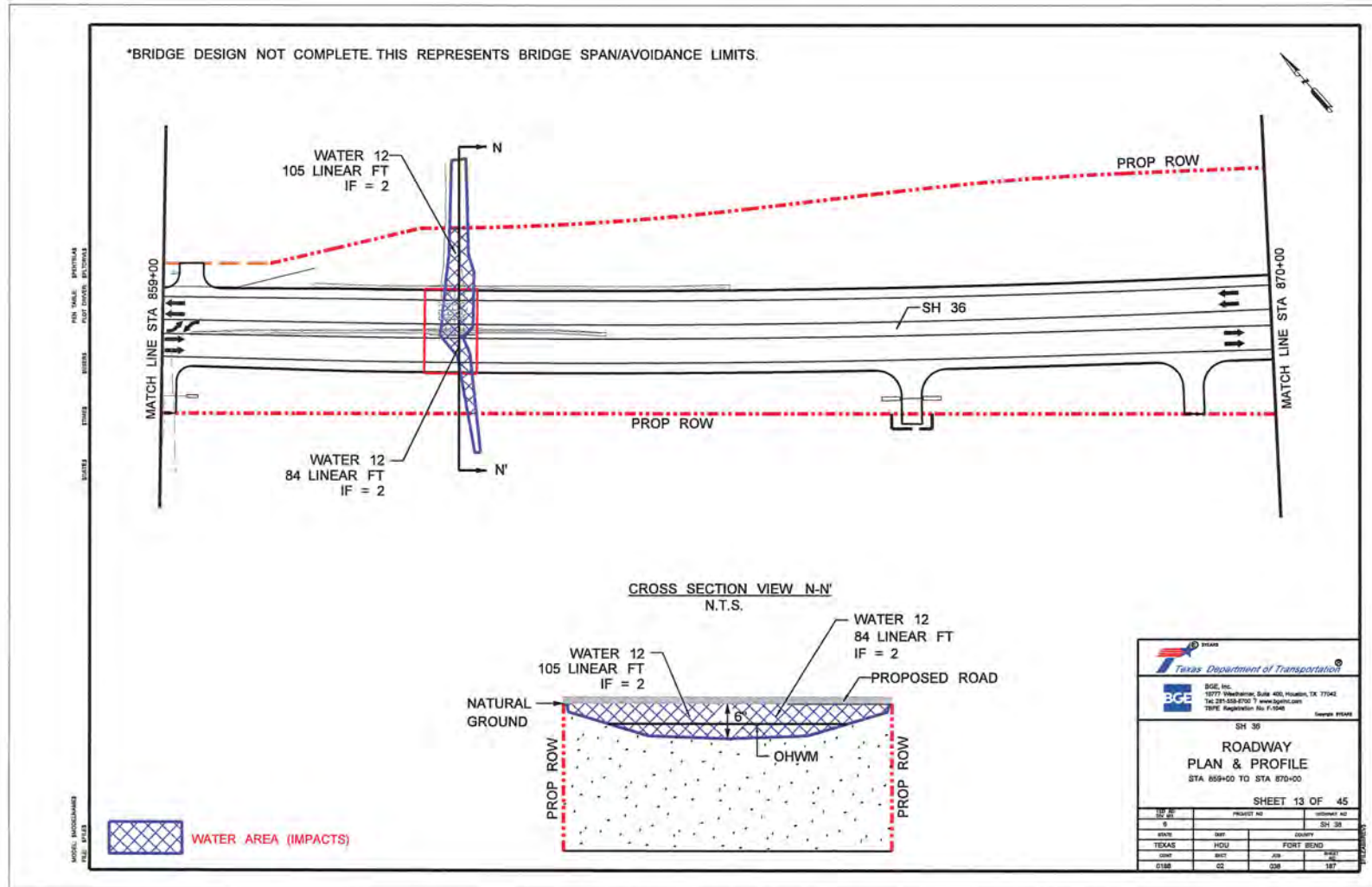


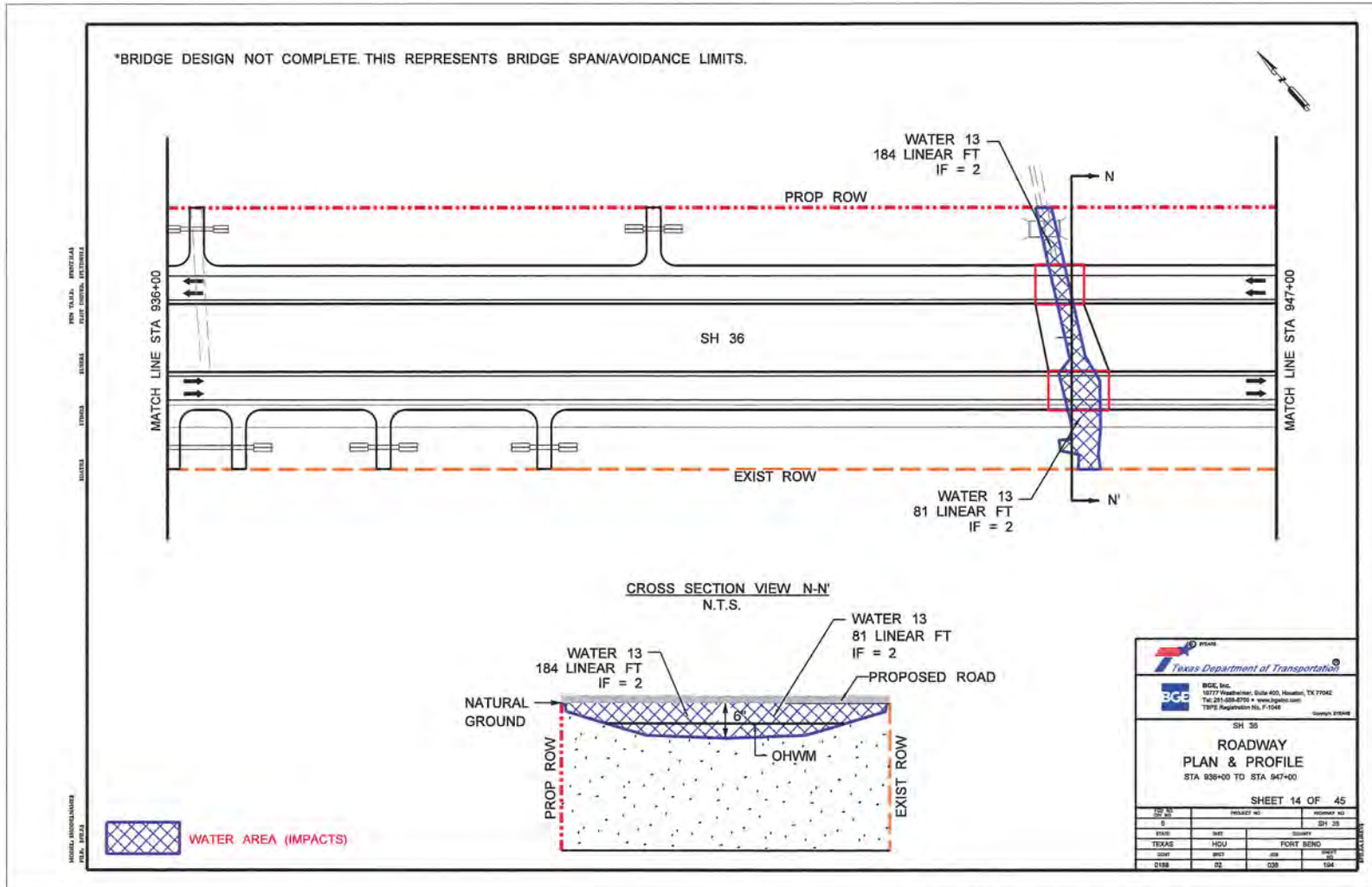


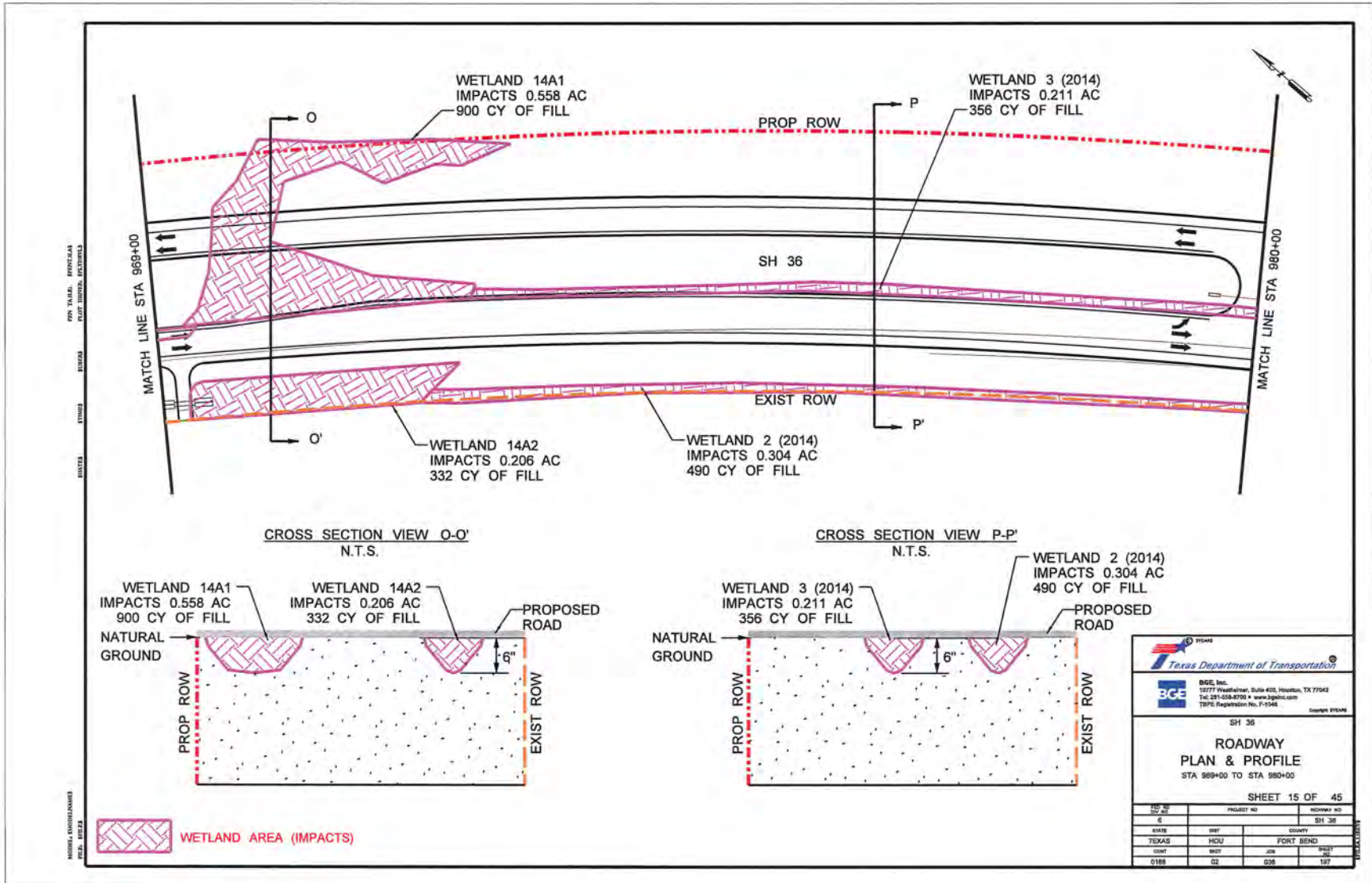












TEXAS Department of Transportation

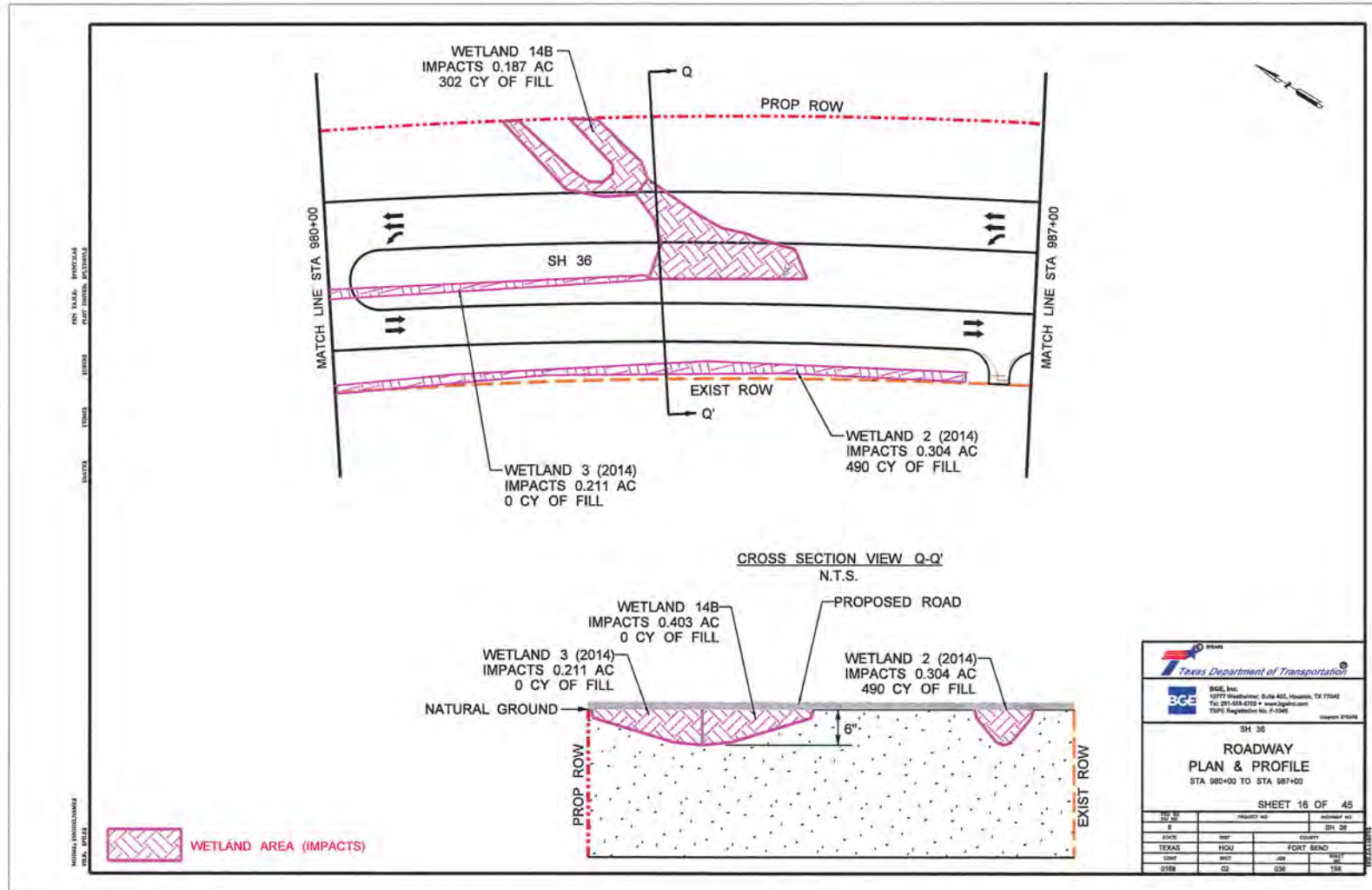
BCE Inc.

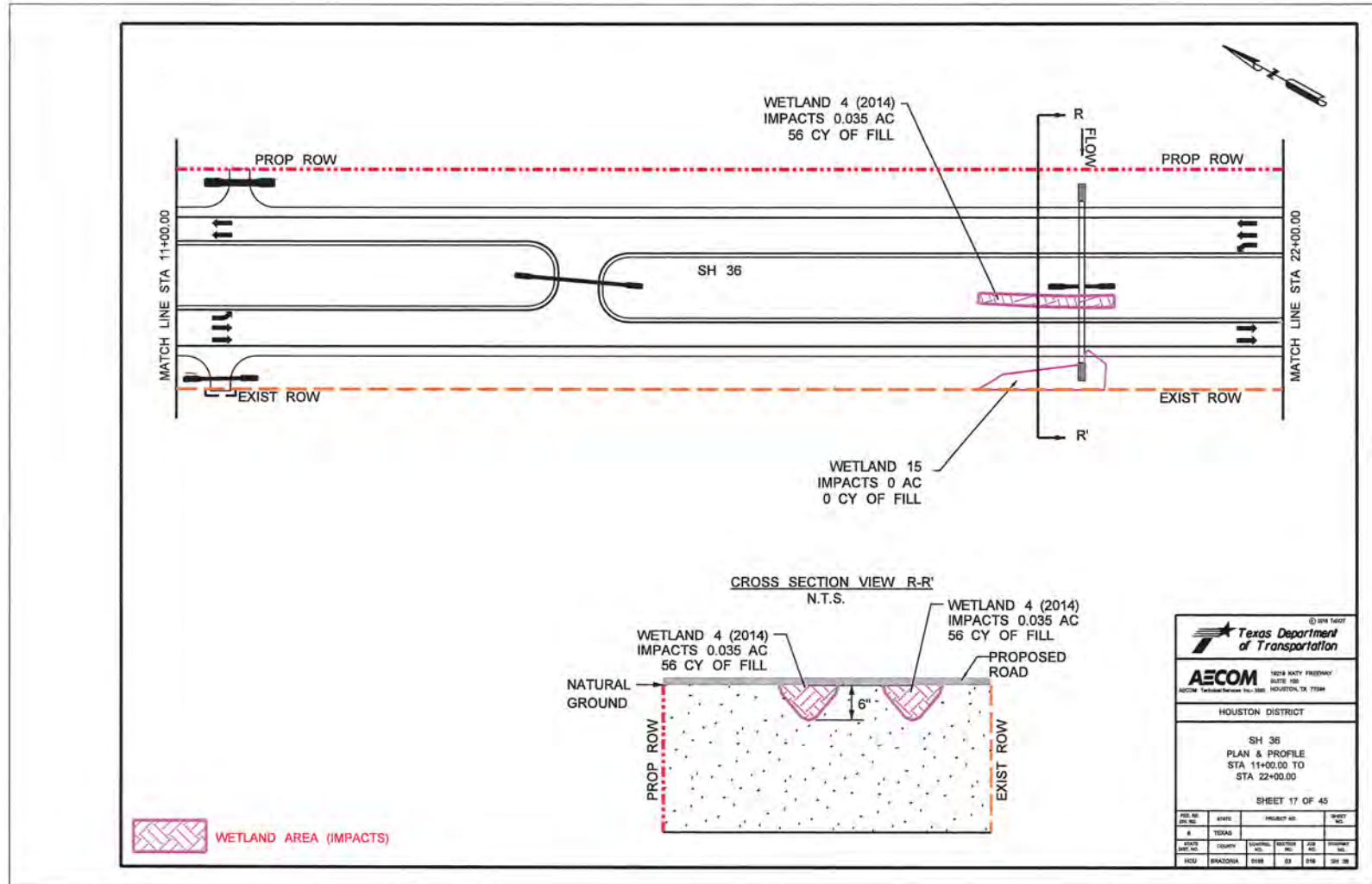
13777 Westheimer, Suite 400, Houston, TX 77043
 Tel: 281-558-8700 • www.bceinc.com
 TDEC Registration No. F-1548

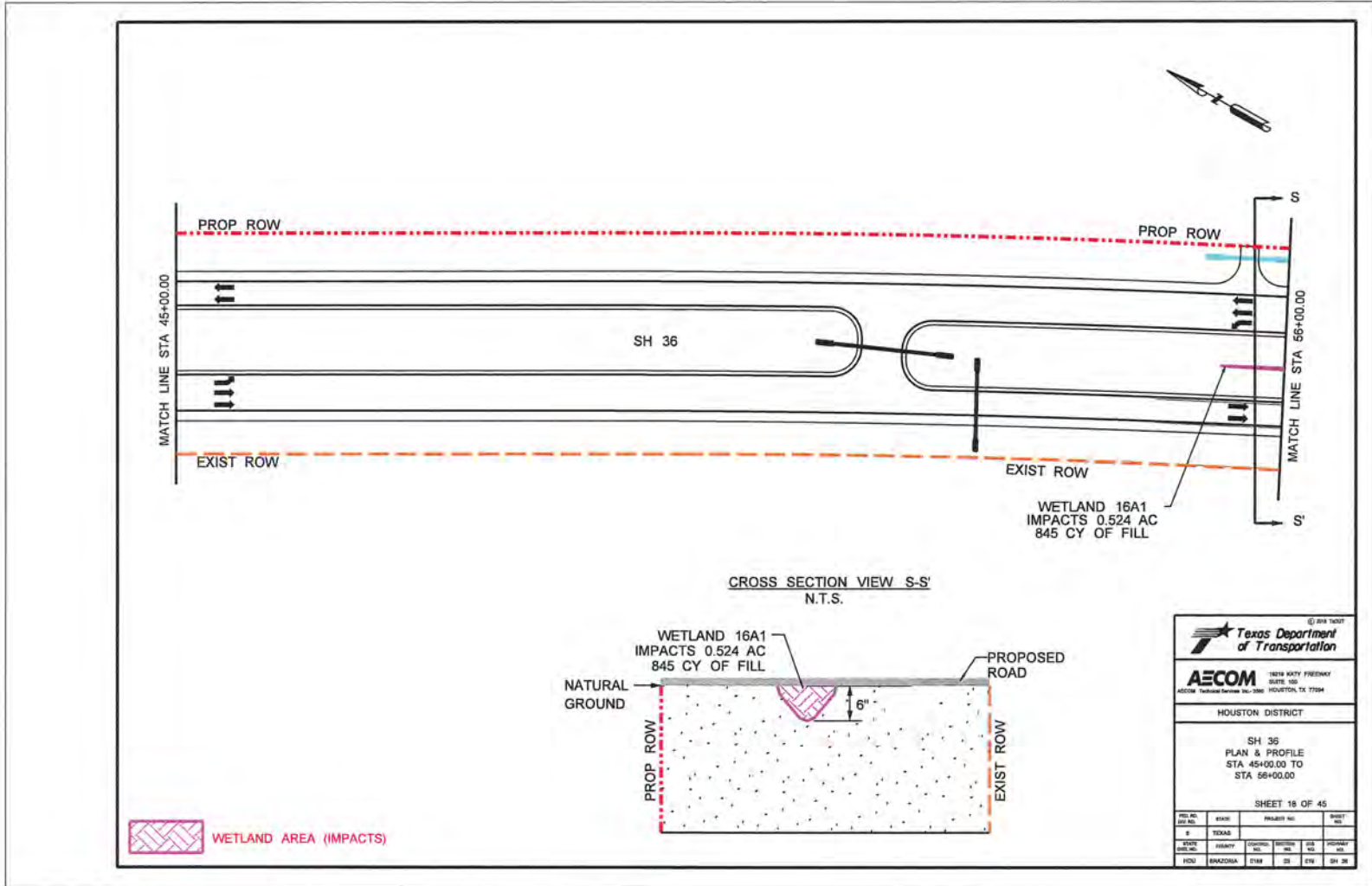
SH 36
ROADWAY
PLAN & PROFILE
 STA 989+00 TO STA 990+00

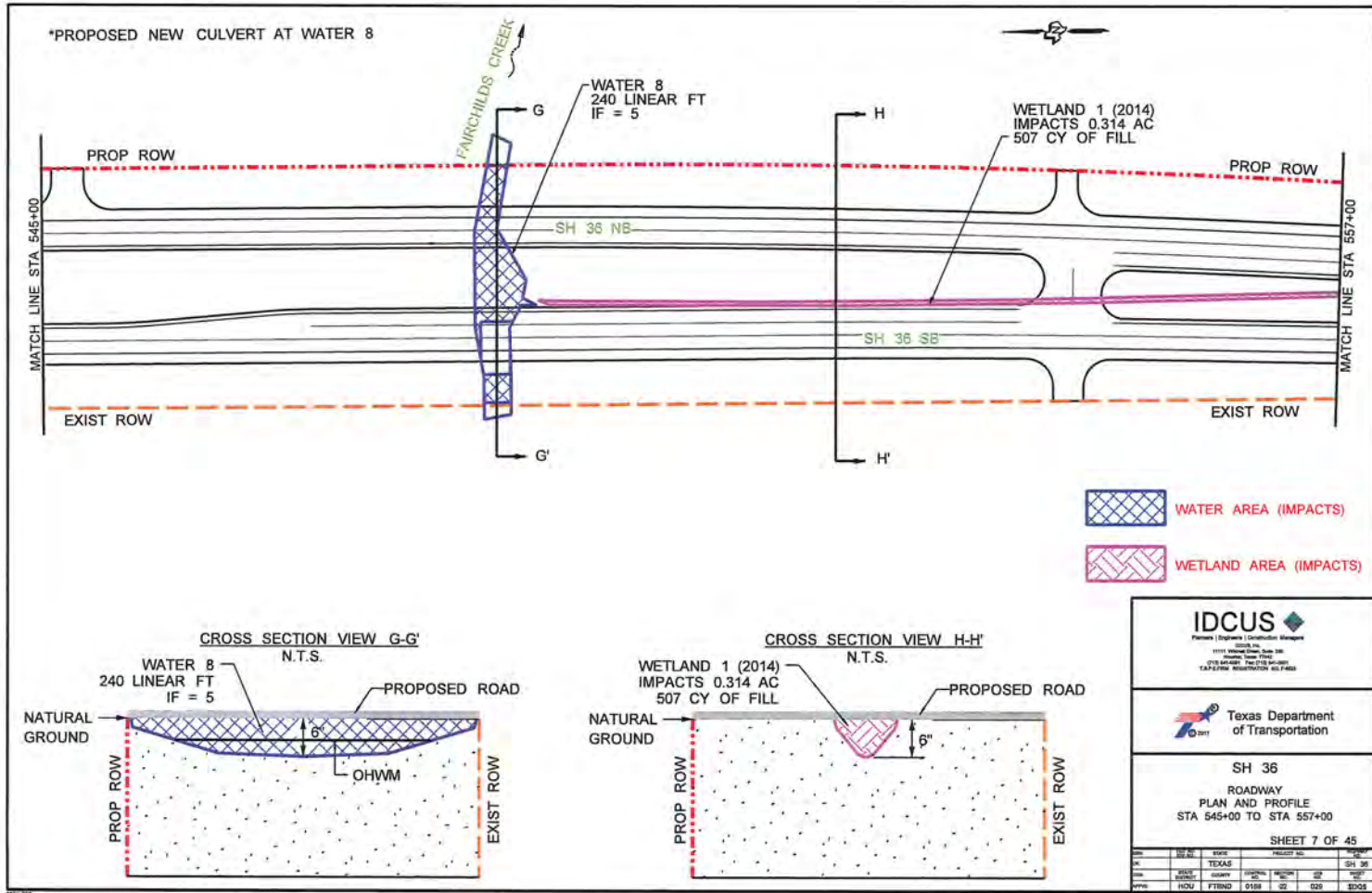
SHEET 15 OF 45

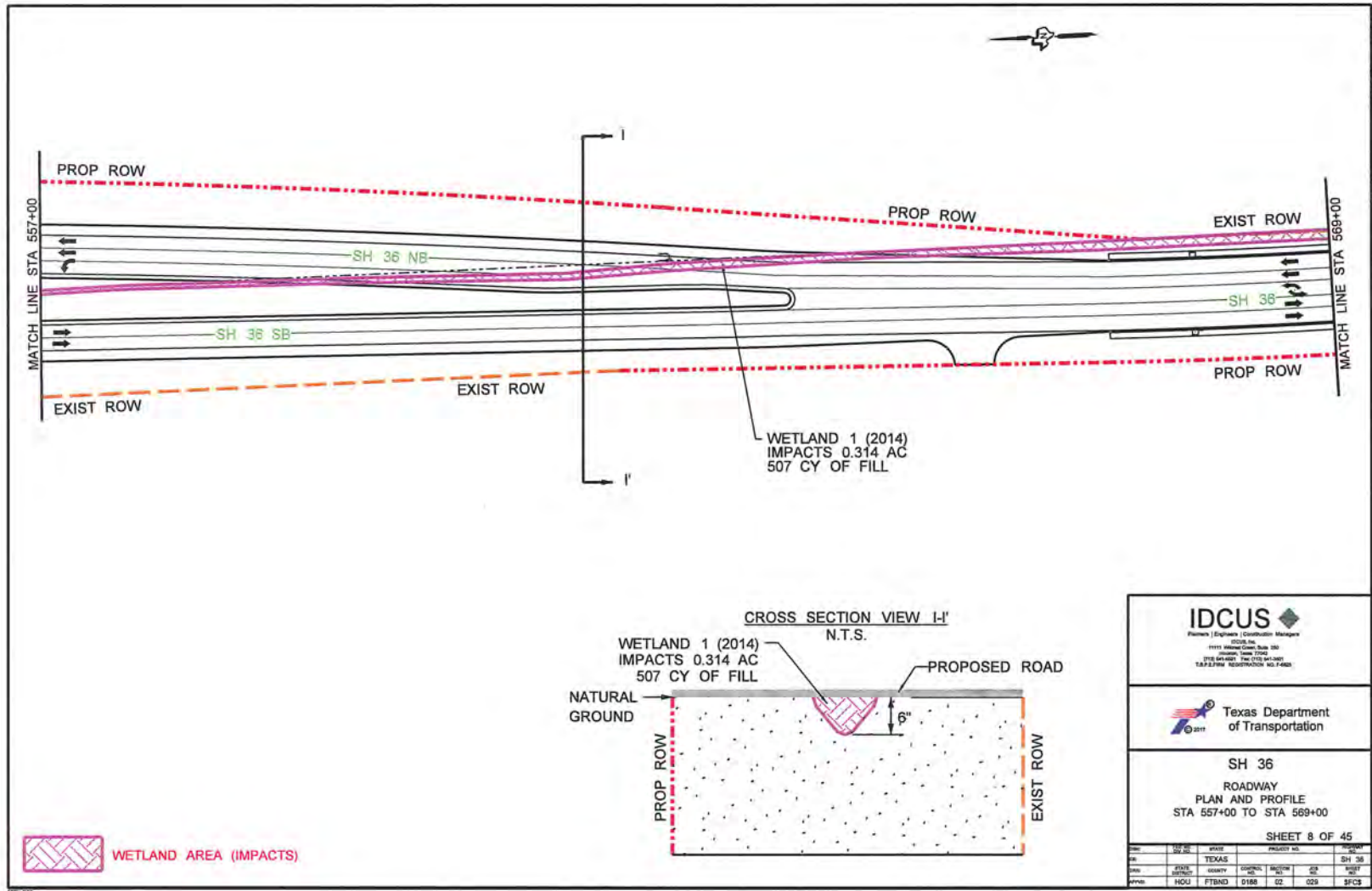
DATE	PROJECT NO.	ROADWAY NO.
6		SH 36
COUNTY	DIST.	SECTION
TEXAS	HOU	FORT BEND
CONTRACT NO.	SECTION NO.	SHEET NO.
0188	02	038

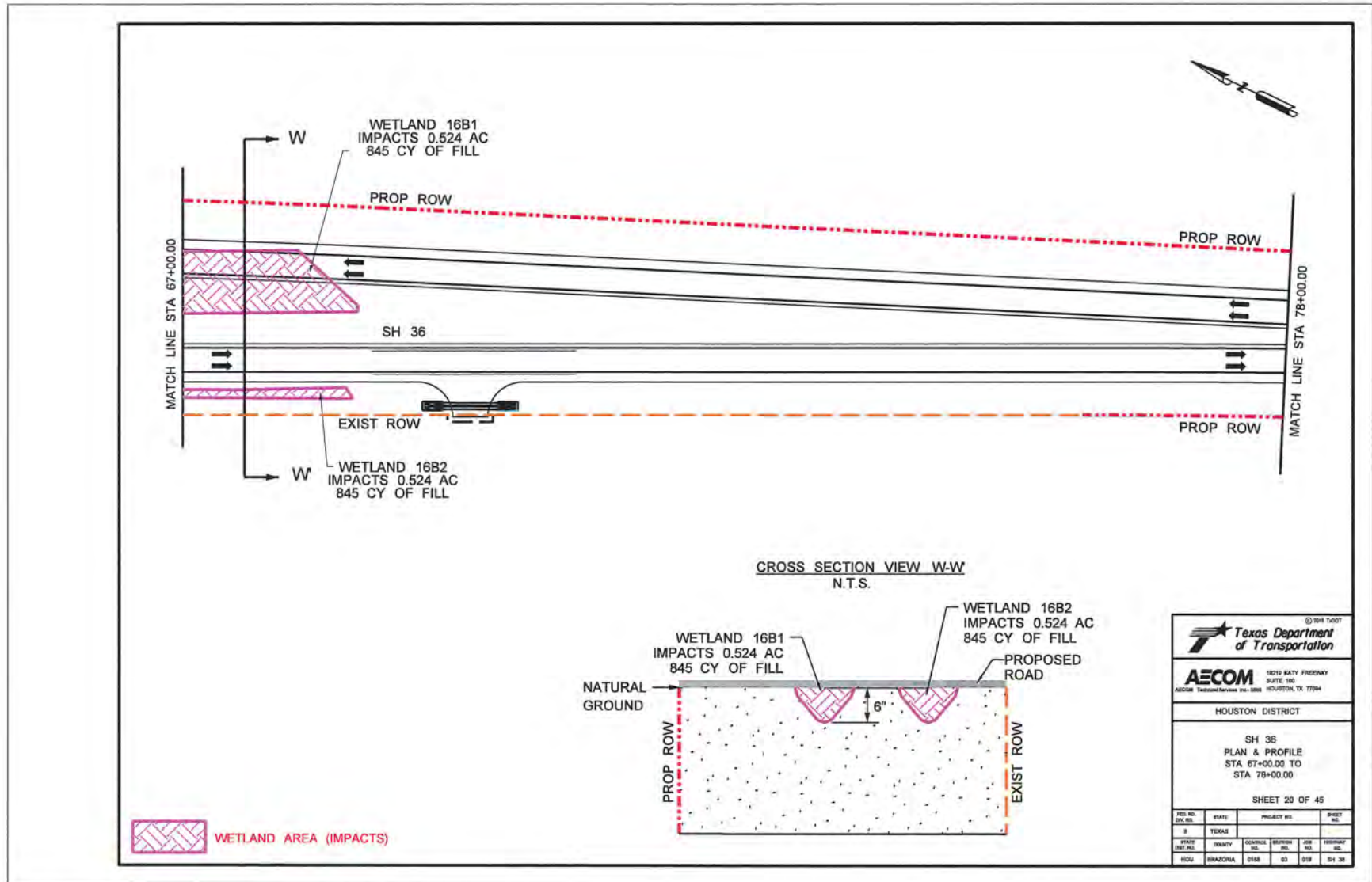


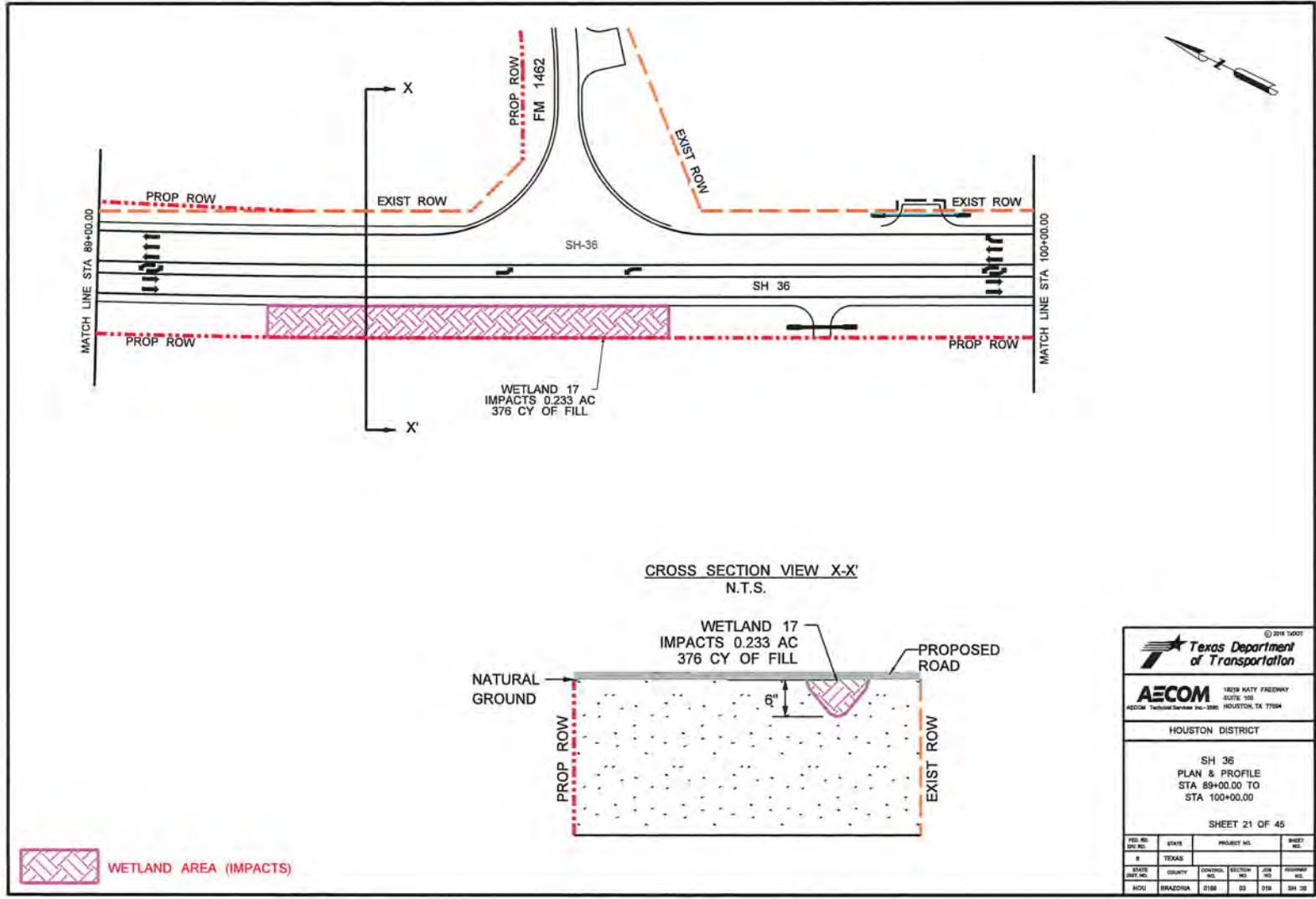




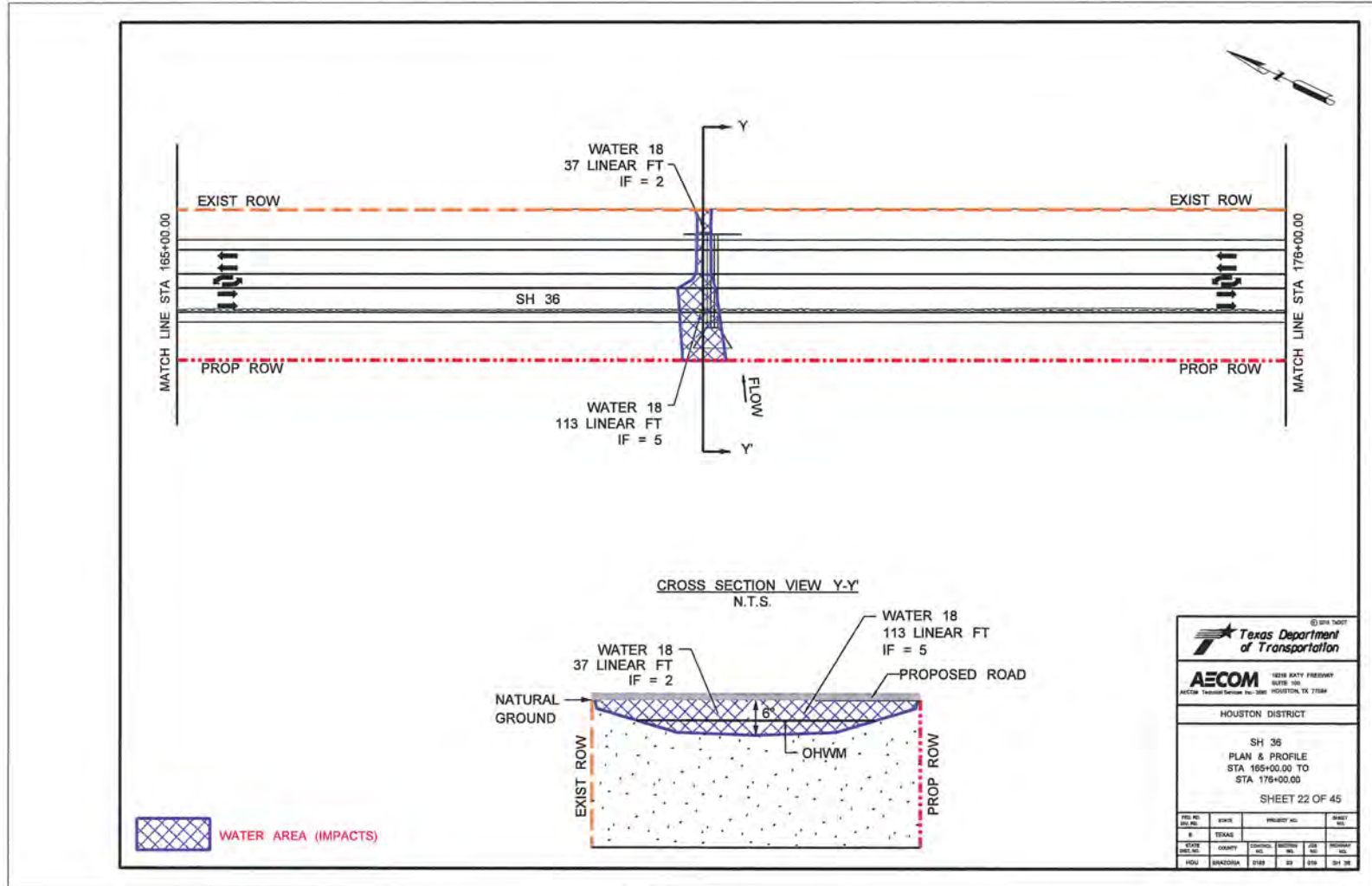


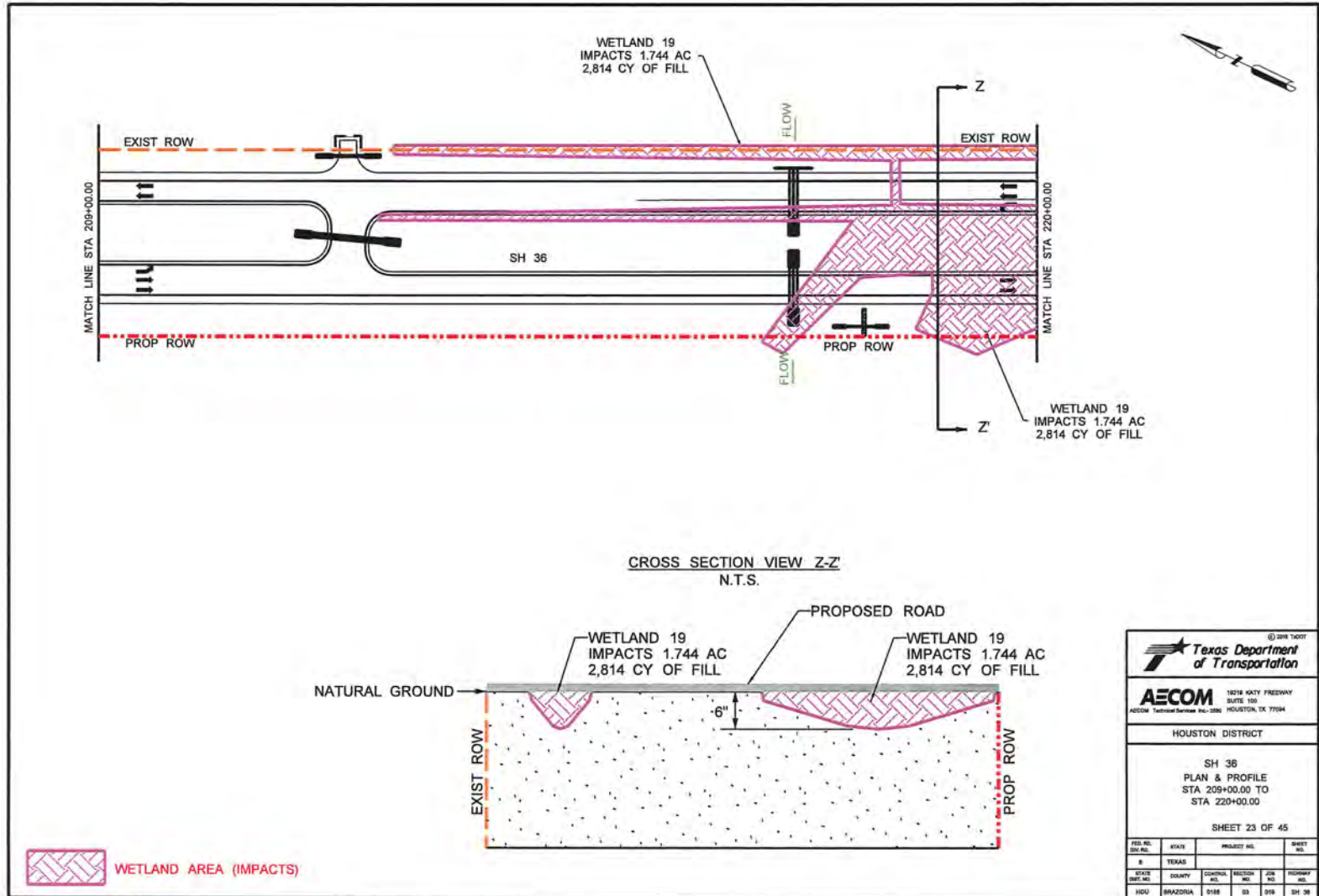






AECOM 1228 KATY FREEWAY SUITE 100 HOUSTON, TX 77054			
HOUSTON DISTRICT			
SH 36 PLAN & PROFILE STA 89+00.00 TO STA 100+00.00			
SHEET 21 OF 45			
FED. RD. DIST. NO.	STATE	PROJECT NO.	SHEET NO.
8	TEXAS		
ROUTE DIST. NO.	COUNTY	CENTRAL DIST. NO.	SECTION NO.
HOV	BRAZORIA	0188	03





© 2018 TxDOT
 Texas Department of Transportation

AECOM 16216 KATY FREEWAY
 SUITE 110
 HOUSTON, TX 77054

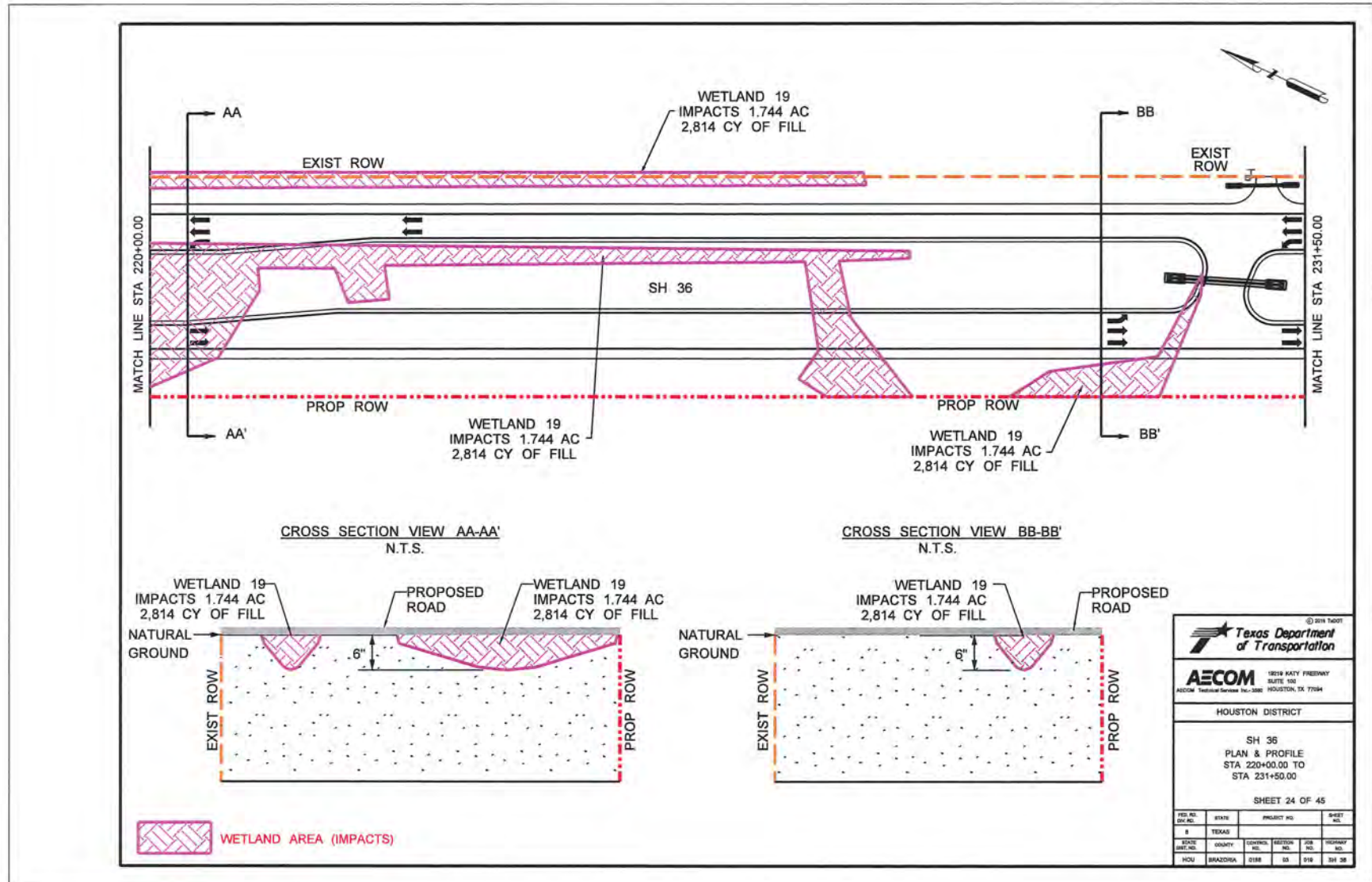
HOUSTON DISTRICT

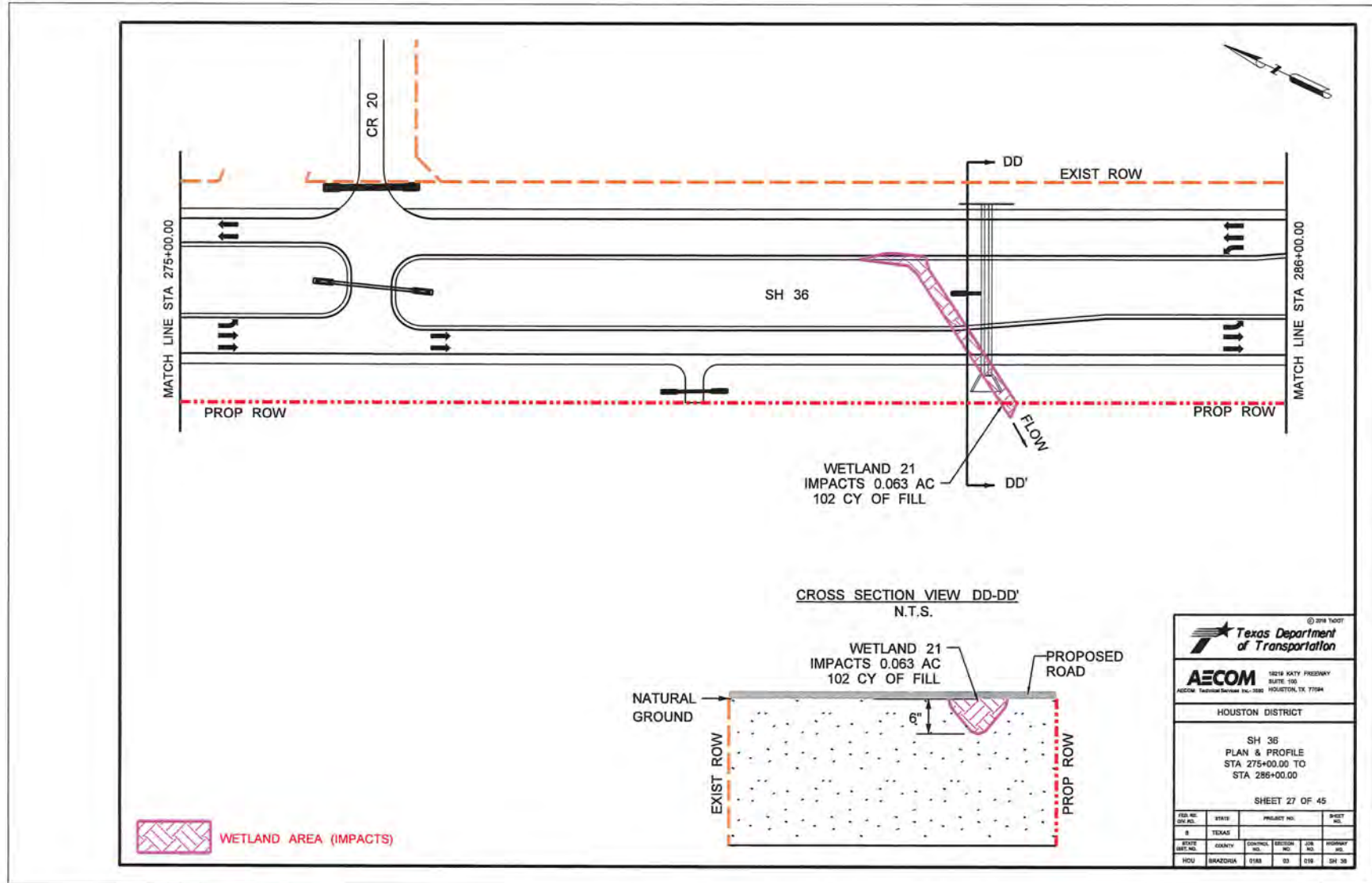
SH 36
 PLAN & PROFILE
 STA 209+00.00 TO
 STA 220+00.00

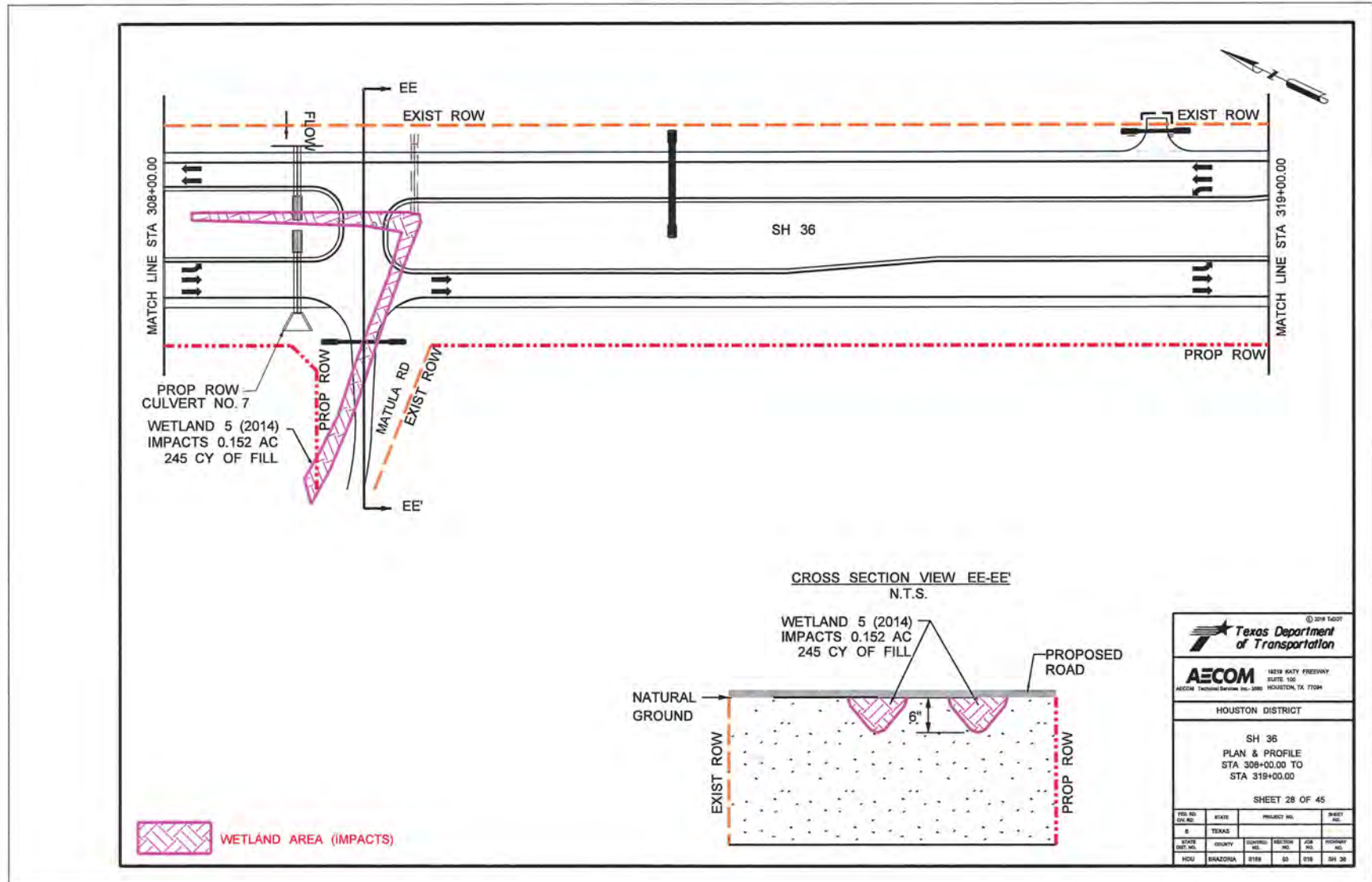
SHEET 23 OF 45

FED. RD. DIST. NO.	STATE	PROJECT NO.	SHEET NO.	
8	TEXAS			
ROUTE DIST. NO.	COUNTY	DISTRICT NO.	JOB NO.	PROJECT NO.
HOU	BRAZORIA	0188	03	018

MAR 27 2019







© 2018 TxDOT
 Texas Department of Transportation

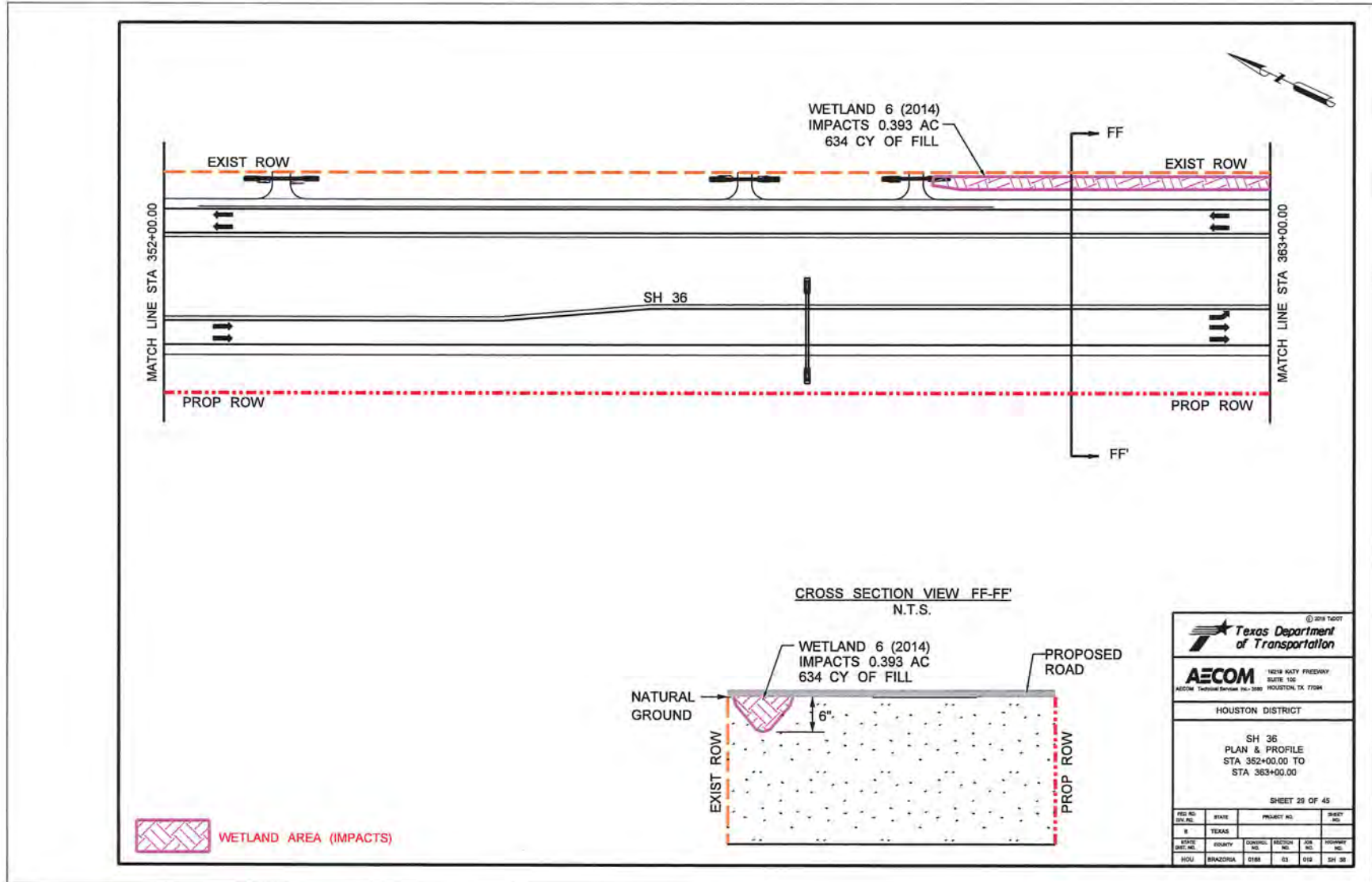
AECOM 14219 KATY FREEWAY
 SUITE 100
 HOUSTON, TEXAS 77054

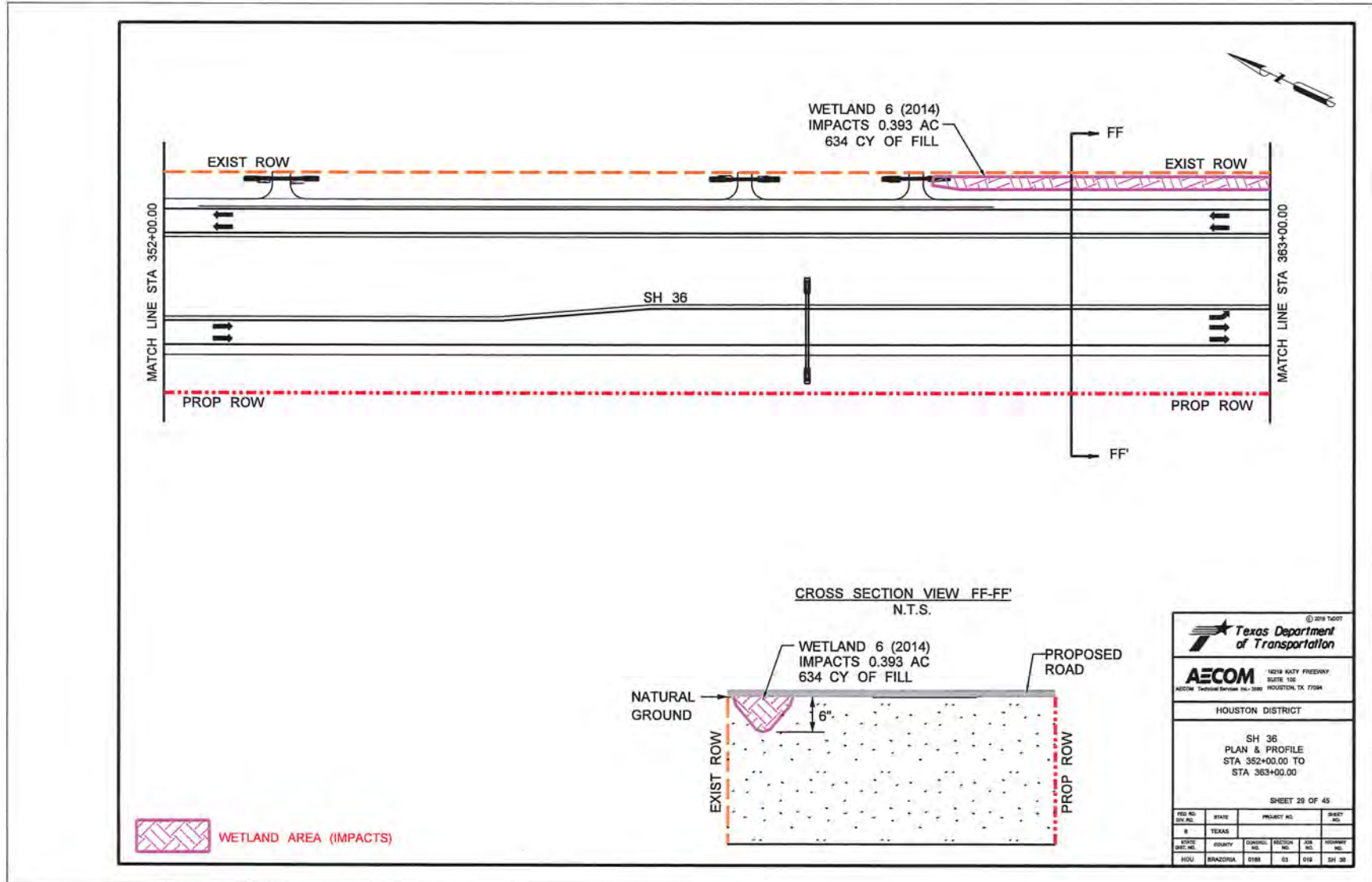
HOUSTON DISTRICT

SH 36
 PLAN & PROFILE
 STA 308+00.00 TO
 STA 319+00.00

SHEET 28 OF 45

FIG. NO. 001	STATE TEXAS	PROJECT NO. 0118	SHEET NO. 28
DATE 08/14/18	COUNTY BRAZORIA	DISTRICT NO. 0118	JOB NO. 03
			PROGRAM NO. SH 36





© 2018 TxDOT
 Texas Department of Transportation

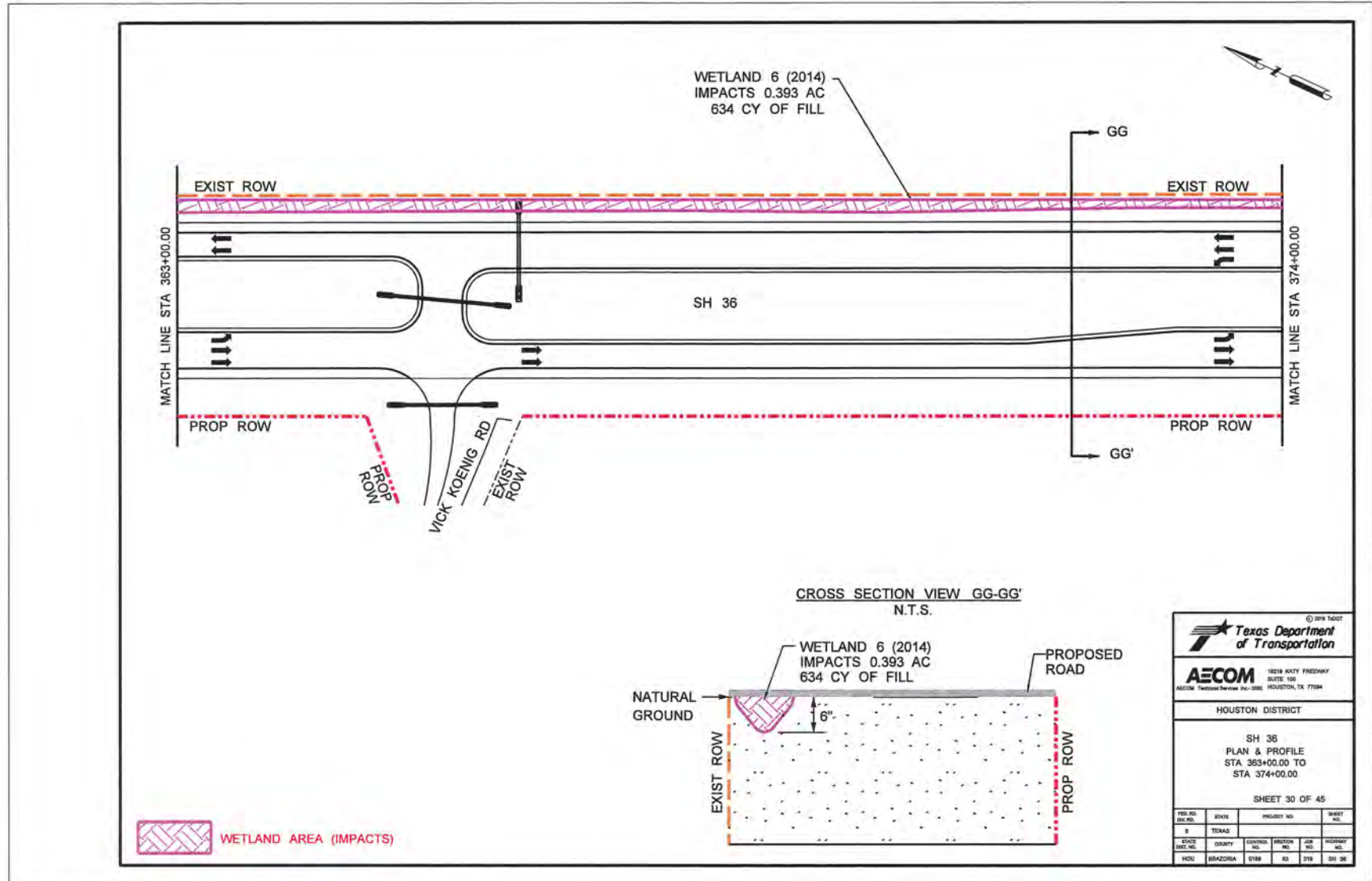
AECOM 14218 KATY FREEWAY
 SUITE 100
 HOUSTON, TEXAS 77054

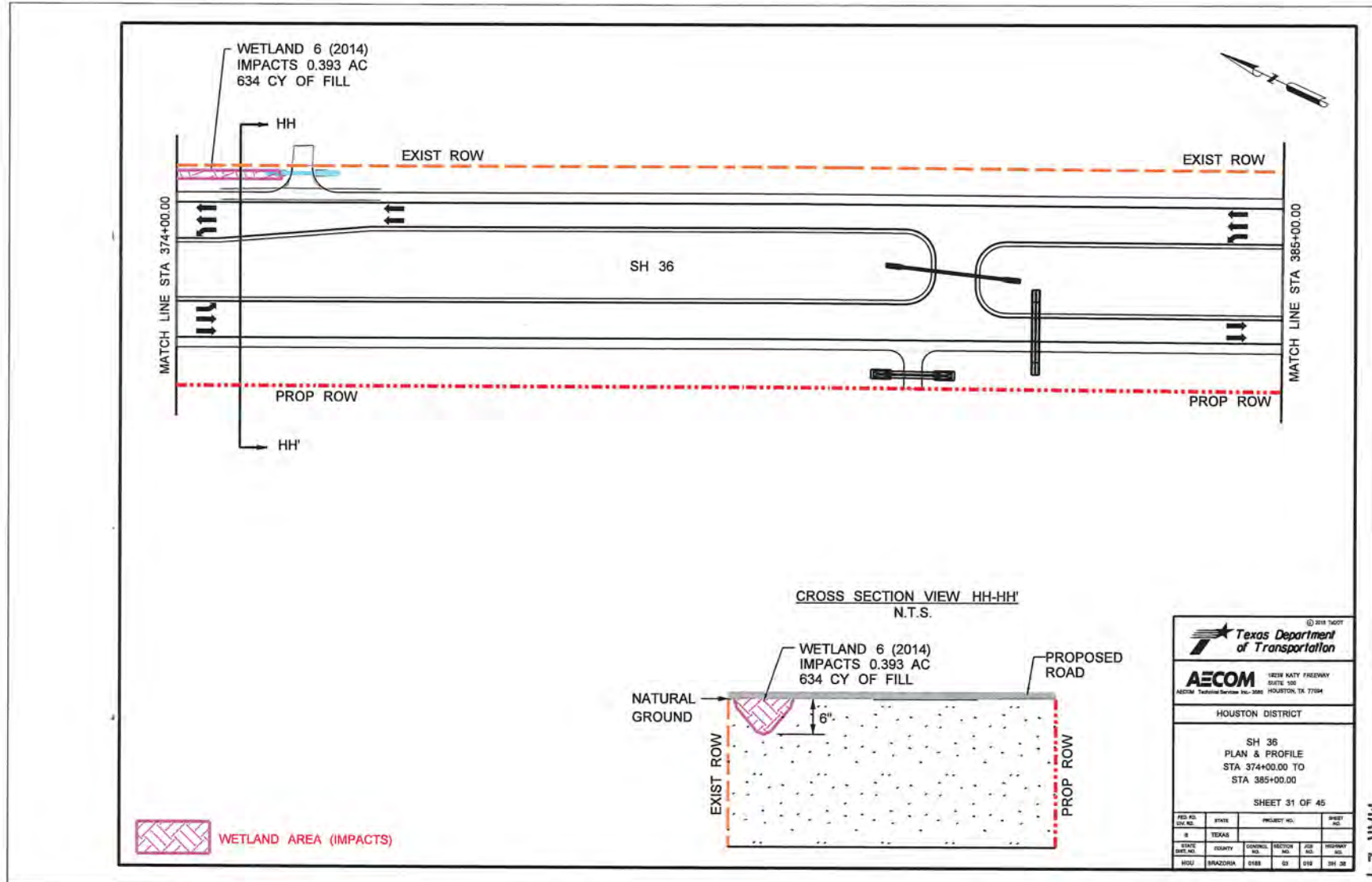
HOUSTON DISTRICT

SH 36
 PLAN & PROFILE
 STA 352+00.00 TO
 STA 363+00.00

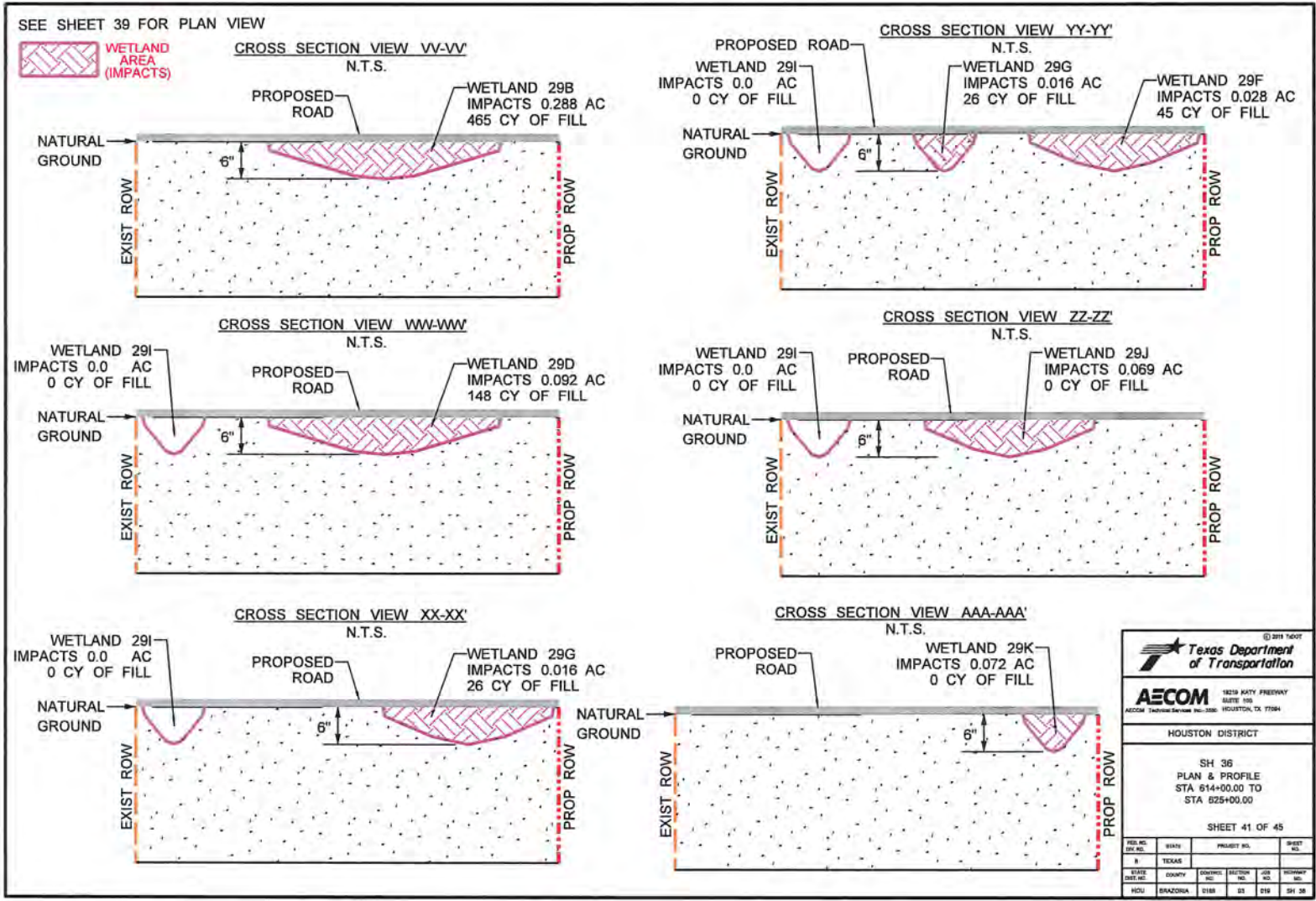
SHEET 23 OF 45

FED. RD. DIV. NO.	STATE	PROJECT NO.	SHEET NO.
8	TEXAS		
ROUTE DIST. NO.	COUNTY	DISTRICT NO.	JOB NO.
HOU	BRANZHOJA	0188	03 018
			PROJECT NO.
			SH 36





MAR 27 2019



© 2011 TxDOT
 Texas Department of Transportation

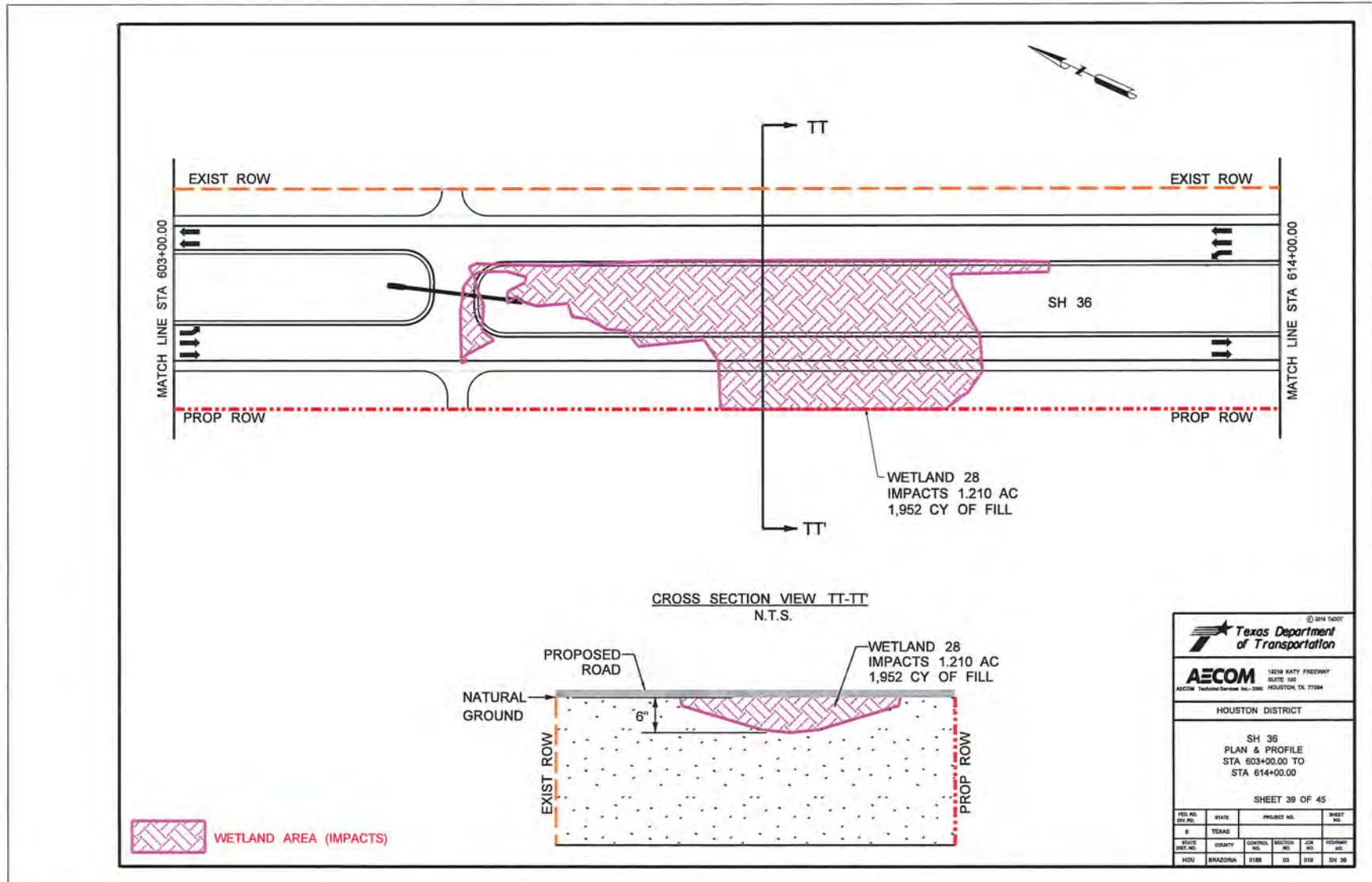
AECOM 14219 KATY FREEWAY
 SUITE 1100
 HOUSTON, TEXAS 77054
 AECOM Technical Services No. 286

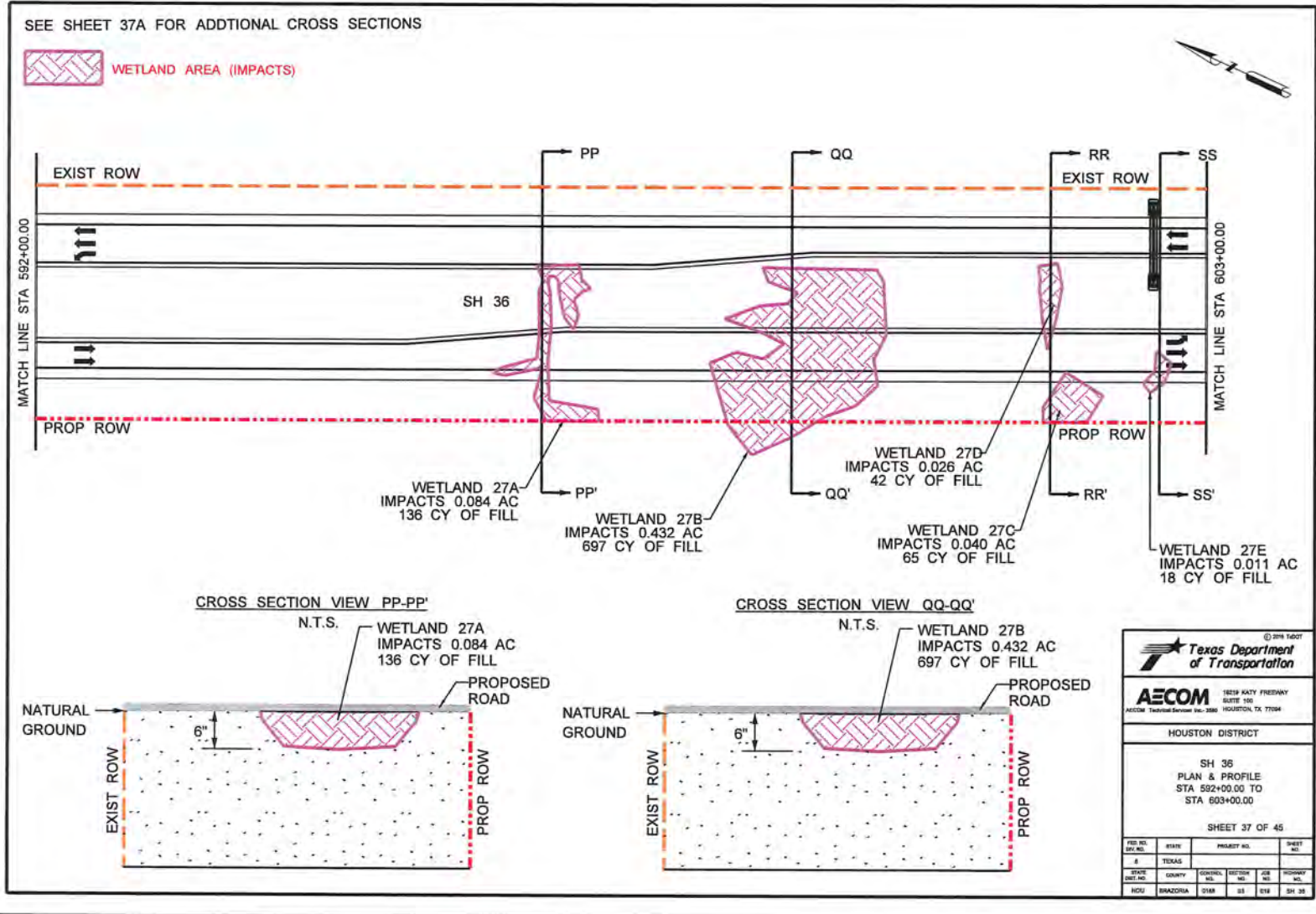
HOUSTON DISTRICT

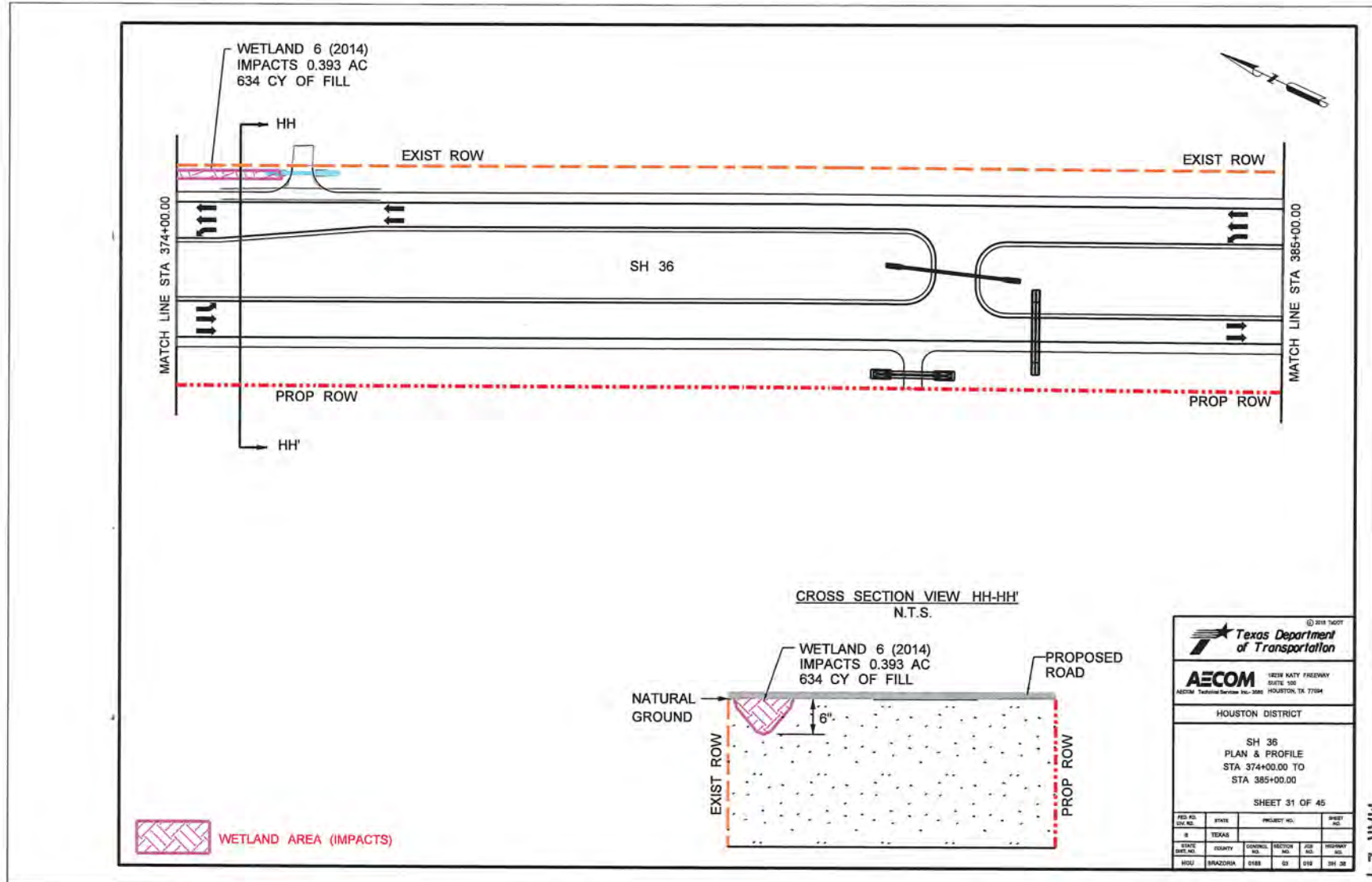
SH 36
 PLAN & PROFILE
 STA 614+00.00 TO
 STA 625+00.00

SHEET 41 OF 45

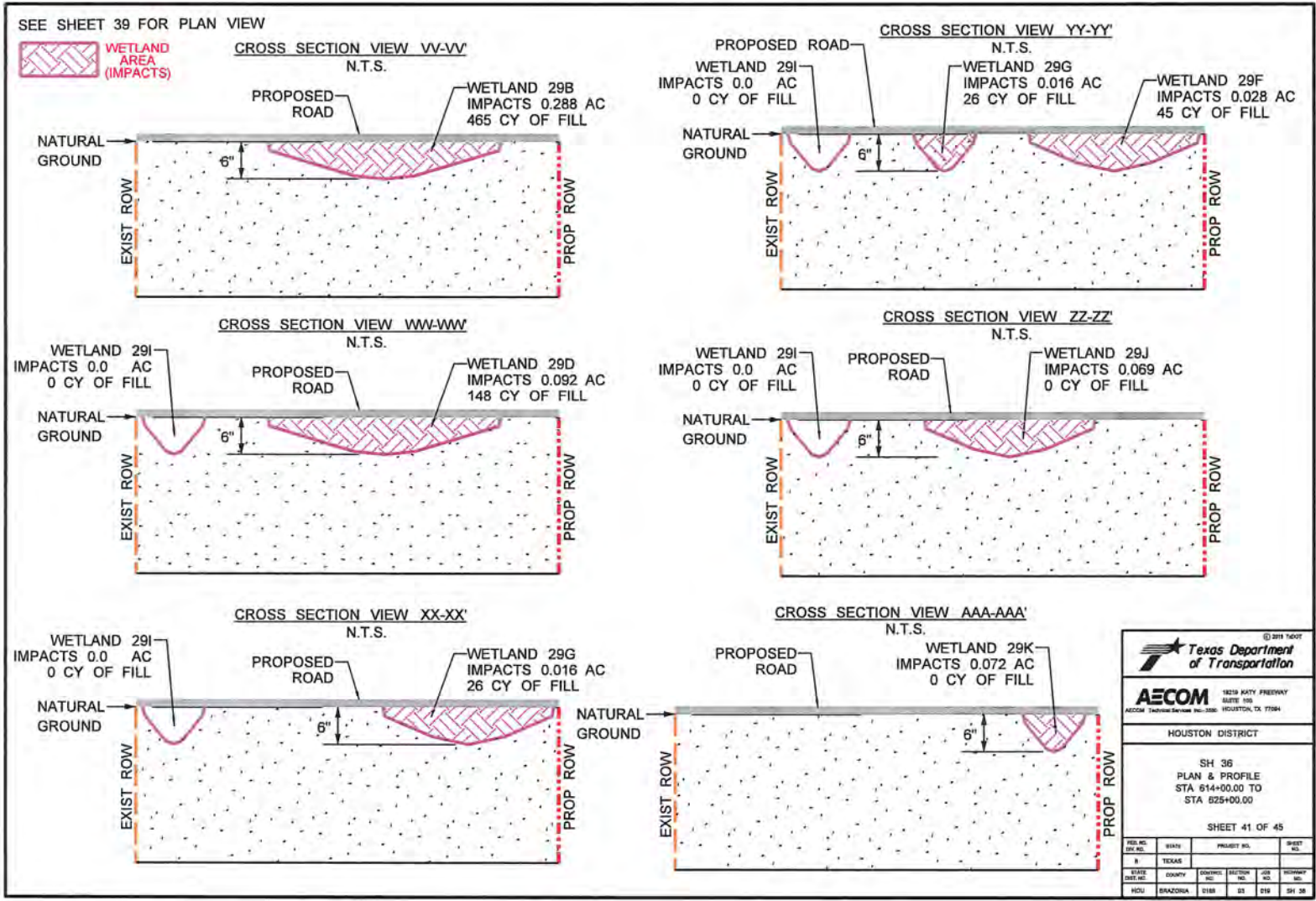
FILE NO.	YEAR	PROJECT NO.	SHEET NO.
8	TEXAS		
ROUTE	COUNTY	DISTRICT NO.	JOB NO.
HCU	BRANZONA	0188	03 019
			SH 36







MAR 27 2019



© 2011 TxDOT
 Texas Department of Transportation

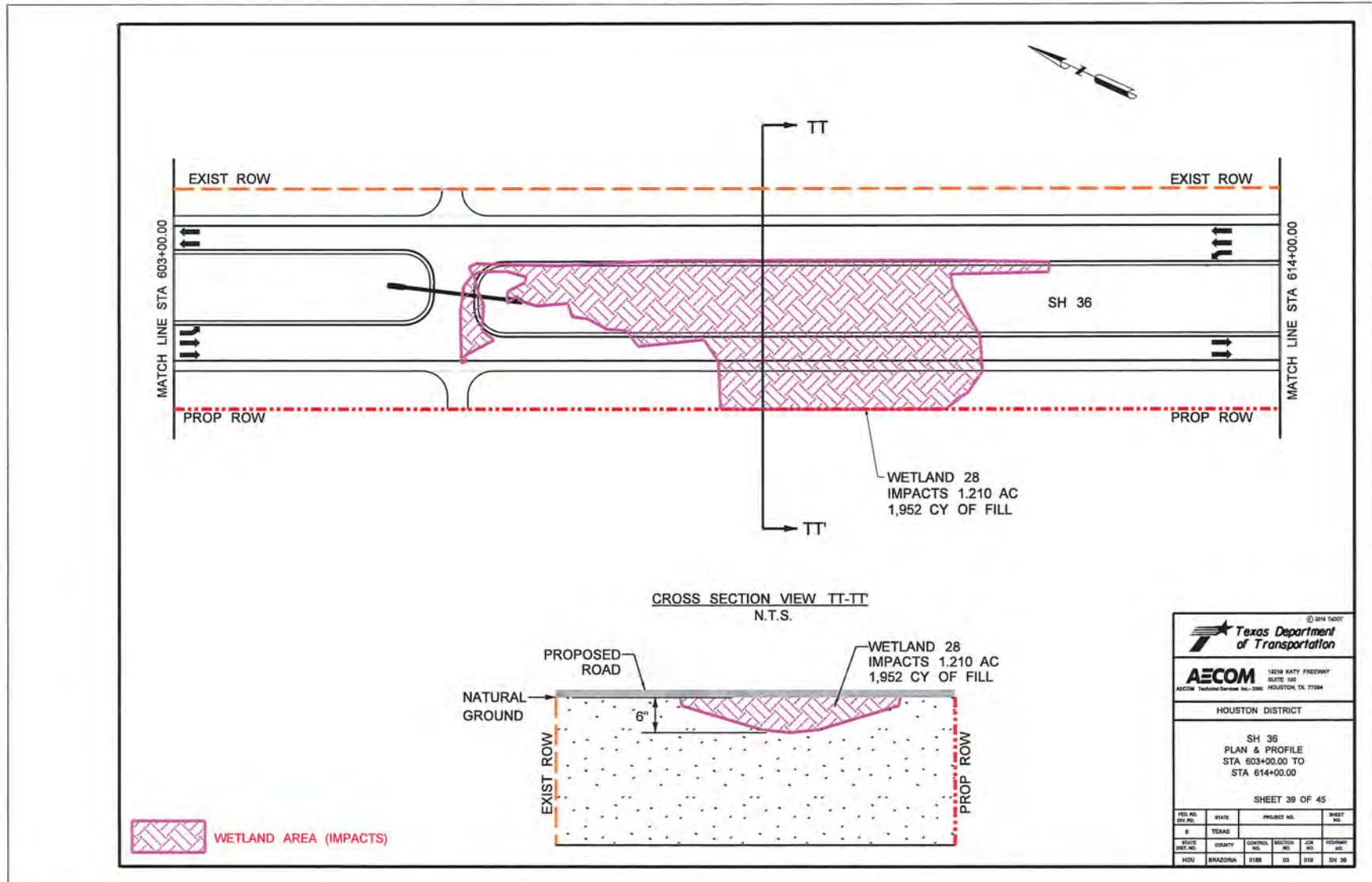
AECOM 14219 KATY FREEWAY
 SUITE 1100
 HOUSTON, TEXAS 77054
 AECOM Technical Services No. 286

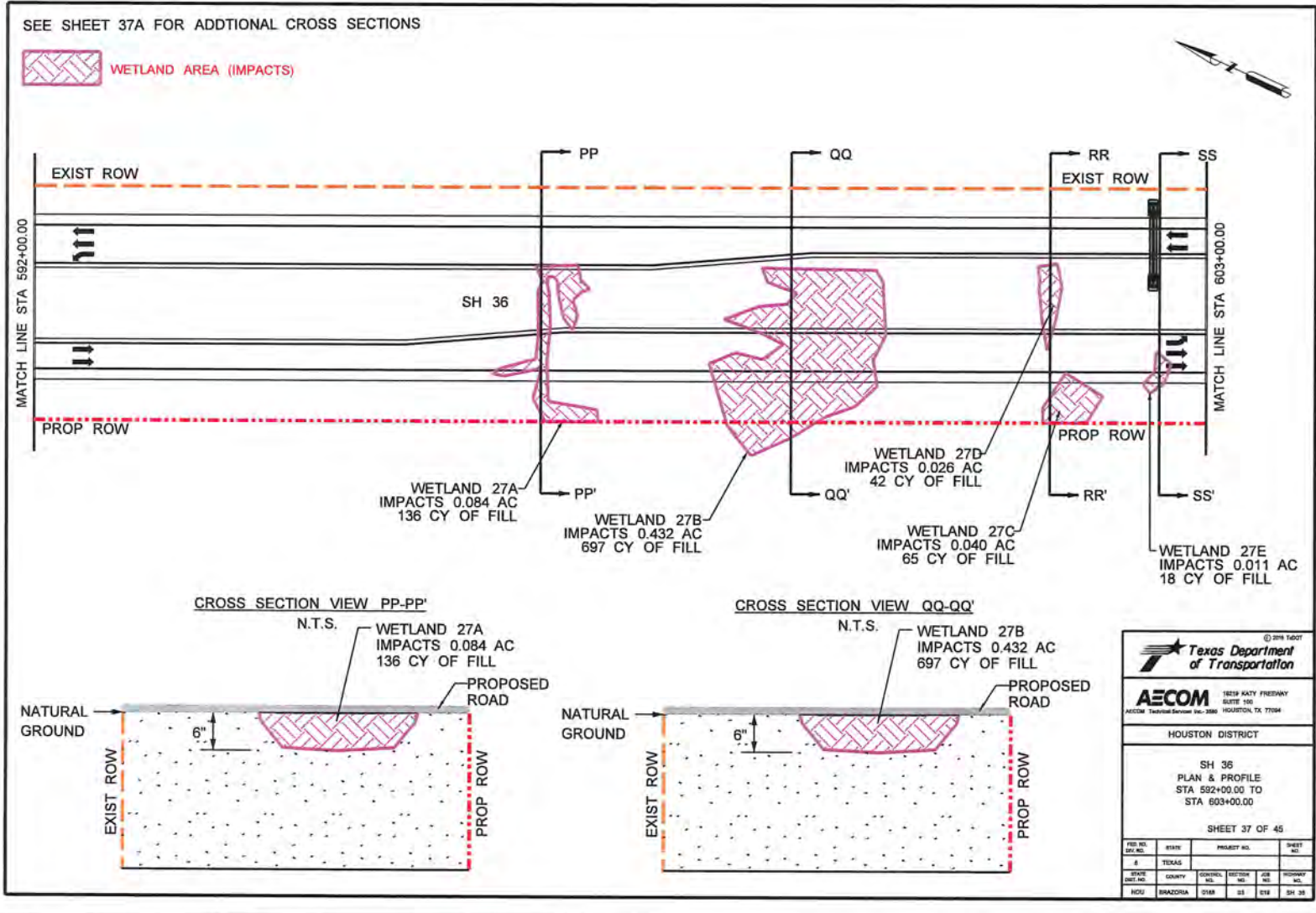
HOUSTON DISTRICT

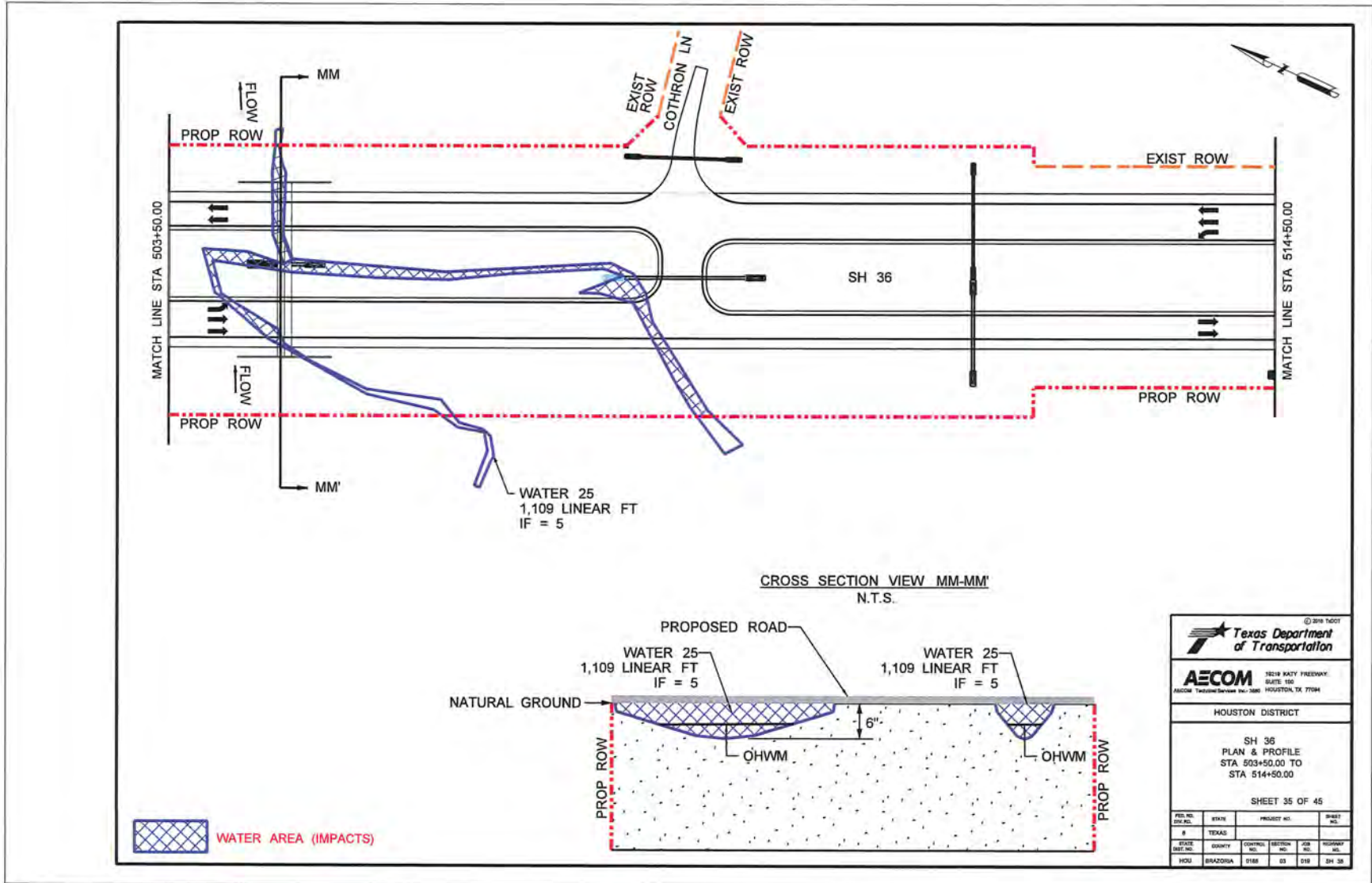
SH 36
 PLAN & PROFILE
 STA 614+00.00 TO
 STA 625+00.00

SHEET 41 OF 45

FILE NO.	YEAR	PROJECT NO.	SHEET NO.
08	2008		41
COUNTY	DISTRICT	SECTION	POSTMILE
HOU	BRANDZONA	0188	03 019







© 2018 TxDOT
 Texas Department of Transportation

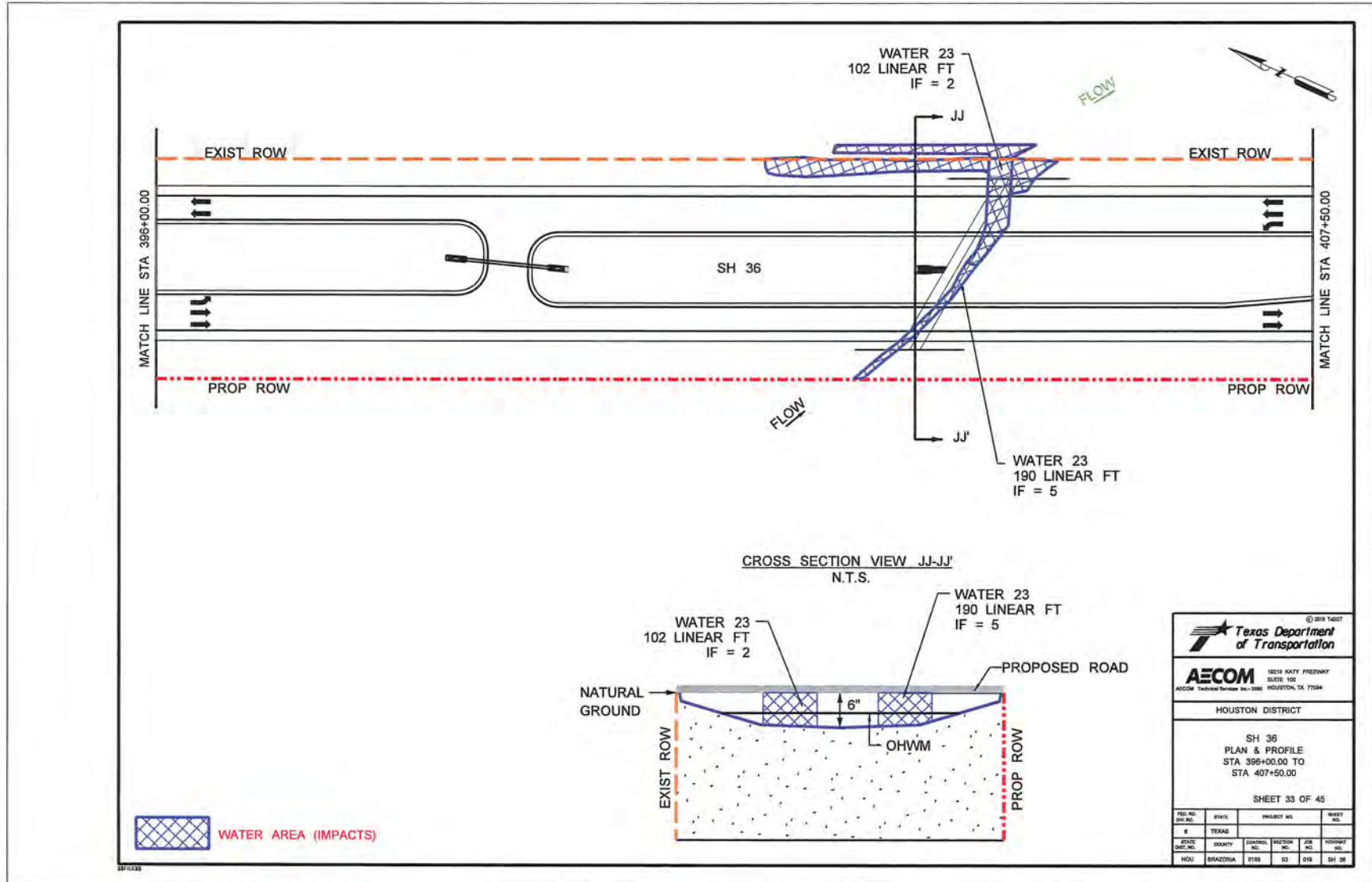
AECOM 18218 KATY FREEWAY, SUITE 150 HOUSTON, TX 77058
AECOM Technology Services Inc. 200 HOUSTON, TX 77058

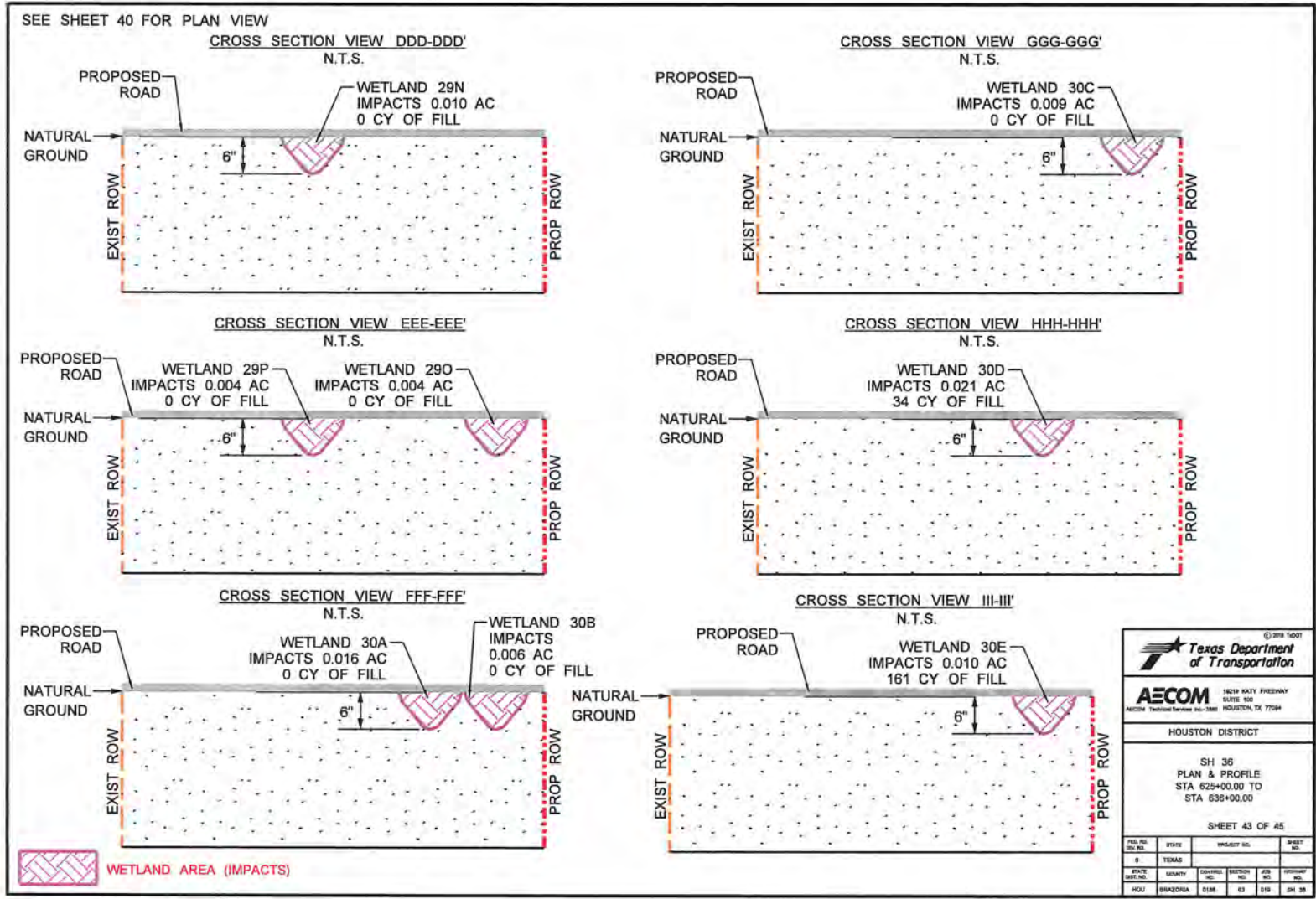
HOUSTON DISTRICT

SH 36
 PLAN & PROFILE
 STA 503+50.00 TO
 STA 514+50.00

SHEET 35 OF 45

FEED NO.	STAGE	PROJECT NO.	SHEET NO.
01	DESIGN		
STATE	COUNTY	DISTRICT	SECTION
TEXAS	BRAZORIA	0168	03
NO.	NO.	NO.	NO.
019	019	019	SH 36





Texas Department of Transportation
© 2019 TxDOT

AECOM 16219 KATY FREEWAY
 SUITE 110
 HOUSTON, TX 77054
AECOM Technical Services Inc. 2008

HOUSTON DISTRICT

SH 36
 PLAN & PROFILE
 STA 625+00.00 TO
 STA 636+00.00

SHEET 43 OF 45

FILE NO. 2019-01704	STATE TEXAS	PROJECT NO. WMS227-01	SHEET NO. 43
DATE 01/20/19	COUNTY BRAZORIA	SECTION NO. 01B	JOB NO. 01
SCALE AS SHOWN	DATE 01/20/19	BY D19	CHKD BY SH 36

MAR 27 2019

