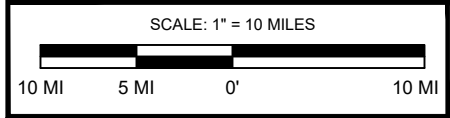


**NOTE:**  
 THERE ARE NO KNOWN ENVIRONMENTAL SENSITIVE AREAS IN THE VICINITY OF THE DECOMMISSIONED PIPELINE.

DRAWN BY:	CDG	APPROVED BY:	JJL
DATE:	07/20/16	JOB NO:	2016.0589
DRAWING NAME:	160589_C1_VIC_REV1.DWG		
SHEET NO:	1	OF	3
PROJECTION: TEXAS SOUTH CENTRAL ZONE GEO. DATUM: NAD27   VERT. DATUM: NAVD88 GRID UNITS: US SURVEY FEET			

**VICINITY MAP**

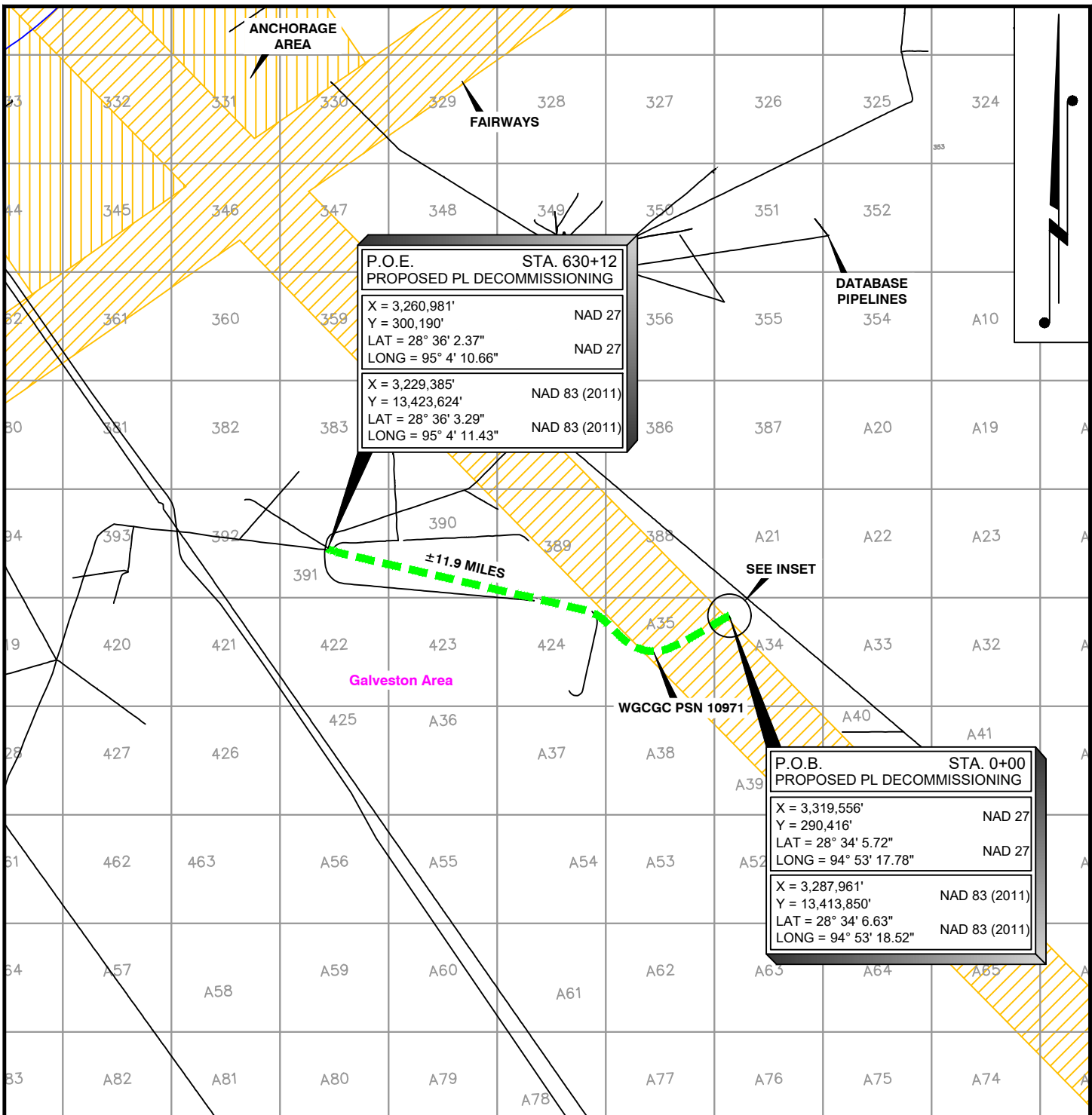
**WILLIAMS GULF COAST GATHERING COMPANY, LLC**  
 PROPOSED PIPELINE DECOMMISSIONING  
 6 5/8 INCH PSN 10971  
 GALVESTON AREA BLOCKS 391, 390, 389, 424, A35 & A34  
 OFFSHORE TEXAS  
 GULF OF MEXICO



**T. BAKER SMITH**  
 SOLUTIONS START HERE  
 107 Global Circle, Lafayette, LA 70503  
 (337)735-2800 - tbsmith.com

REV. NO:	1	REV. DATE:	10/3/17	REV. BY:	AZB
REVISION DESCRIPTION: CLIENT REVISION REQUESTS					

10/3/2017 - P:\Y-2016\2016.0589\DWG\WGCGC\_10971\COE\_DECOM\160589\_C1\_VIC\_REV1.DWG

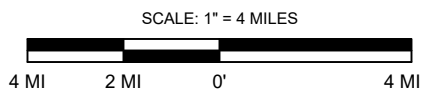


**NOTE:**  
 THERE ARE NO KNOWN ENVIRONMENTAL SENSITIVE  
 AREAS IN THE VICINITY OF THE DECOMMISSIONED PIPELINE.

DRAWN BY:	CDG	APPROVED BY:	JJL
DATE:	07/20/16	JOB NO.:	2016.0589
DRAWING NAME:	160589_C2_AREA_REV1.DWG		
SHEET NO.:	2	OF	3
PROJECTION:	TEXAS SOUTH CENTRAL ZONE		
GEO. DATUM:	NAD27   VERT. DATUM: NAVD88		
GRID UNITS:	US SURVEY FEET		

### VICINITY MAP

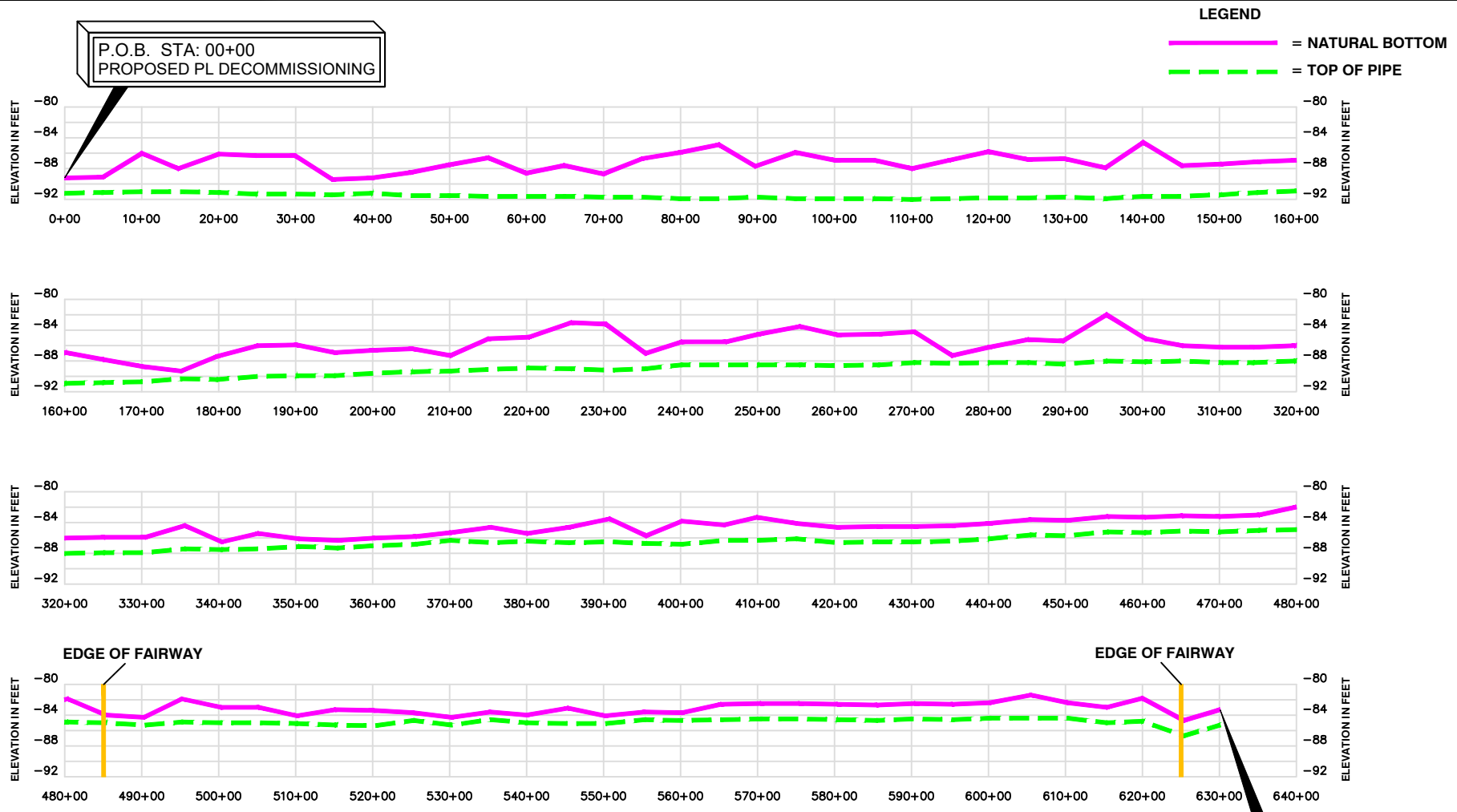
**WILLIAMS GULF COAST GATHERING COMPANY, LLC**  
 PROPOSED PIPELINE DECOMMISSIONING  
 6 5/8 INCH PSN 10971  
 GALVESTON AREA BLOCKS 391, 390, 389, 424, A35 & A34  
 OFFSHORE TEXAS  
 GULF OF MEXICO



REV. NO.:	1	REV. DATE:	10/3/17	REV. BY:	AZB
REVISION DESCRIPTION: CLIENT REVISION REQUESTS					

10/3/2017 - P:\Y-2016\2016.0589\DWG\WGCGC\_10971\COE\_DECOM\160589\_C2\_AREA\_REV1.DWG

10/3/2017 - P:\Y-2016\2016.05889\DWG\WGCGC-10971\COE\_DECOM\160589\_C3\_PRO\_REV1.DWG



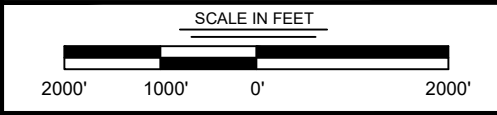
**SEG 10971 - PROFILE VIEW**

HORIZONTAL SCALE: 1" = 2,000'  
 VERTICAL SCALE: 1" = 20'

**NOTE:**  
 PROFILE DATA WAS PROVIDED BY CLIENT  
 AND WAS NOT SURVEYED BY T.B.S.

THERE ARE NO KNOWN ENVIRONMENTAL SENSITIVE  
 AREAS IN THE VICINITY OF THE DECOMMISSIONED PIPELINE.

P.O.B. STA: 630+12  
 PROPOSED PL DECOMMISSIONING



DRAWN BY: CDG	APPROVED BY: JJJ
DATE: 07/20/16	JOB NO: 2016.0589
DRAWING NAME: 160589_C3_PRO_REV1.DWG	
SHEET NO: 3 OF 3	
PROJECTION: TEXAS SOUTH CENTRAL ZONE GEO. DATUM: NAD27   VERT. DATUM: NAVD88 GRID UNITS: US SURVEY FEET	
REVISION DESCRIPTION: --	

**PROFILE VIEW**

**WILLIAMS GULF COAST GATHERING COMPANY, LLC**  
 PROPOSED PIPELINE DECOMMISSIONING  
 6 5/8 INCH PSN 10971  
 GALVESTON AREA BLOCKS 391, 390, 389, 424, A35 & A34  
 OFFSHORE TEXAS  
 GULF OF MEXICO

REV. NO: 00	REV. DATE: --/--	REV. BY: ---
-------------	------------------	--------------