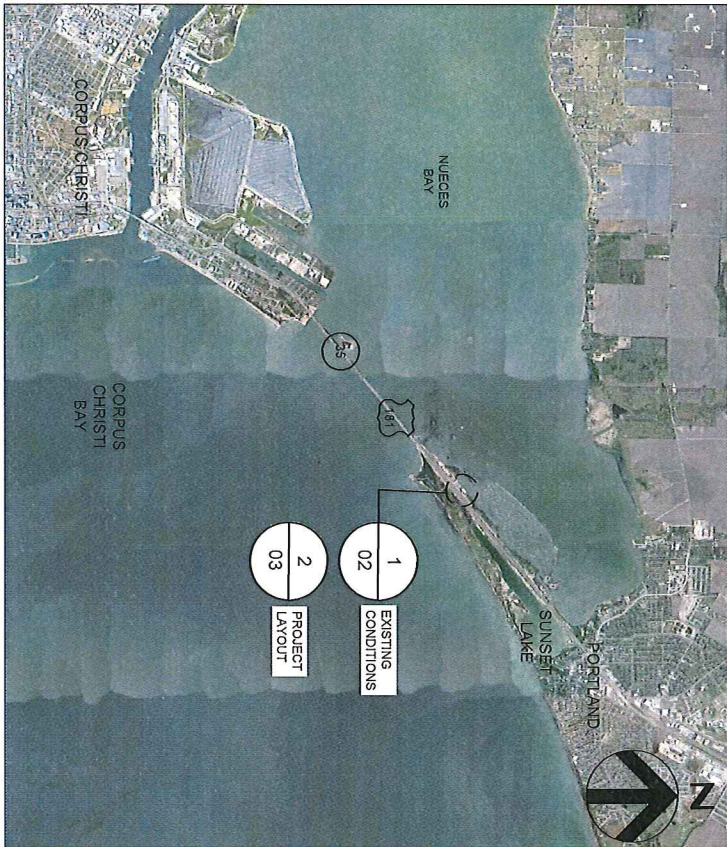


VICINITY MAP



LOCATION MAP

NOTE:

1. AERIAL PHOTOGRAPH WAS OBTAINED FROM DIGITALGLOBE VIA GOOGLE EARTH DATED 08-29-2017.

THIS DRAWING IS FOR REGULATORY PURPOSES ONLY AND IS NOT TO BE USED FOR BIDDING OR CONSTRUCTION

FOR COE USE ONLY
PERMIT APPLICATION NO.: _____
APPLICANT NAME: _____
SHEET _____ OF _____

ACTIVITY: BOAT RAMP

APPLICANT: CITY OF PORTLAND, TEXAS

DATE: 10-31-2018



Texas P.E. Firm  
Registration No. F-754

HDR PROJECT NO: 10119162

DATUM: MLLW

REV. DATE:

SHEET 01 OF 06





LEGEND:  
SPOT ELEVATION  
+10.2

NOTES:  
1. SPOT ELEVATIONS WERE OBTAINED BY NAIMSMITH MARINE SERVICES ON JULY 2 AND 6, 2018.  
2. AERIAL PHOTOGRAPH WAS OBTAINED FROM GOOGLE EARTH ONLINE DATED AUGUST 29, 2017.

1  
01 SCALE: 0 30' 60'

# EXISTING CONDITIONS

THIS DRAWING IS FOR REGULATORY PURPOSES ONLY AND IS NOT TO BE USED FOR BIDDING OR CONSTRUCTION

FOR COE USE ONLY  
PERMIT APPLICATION NO.:  
APPLICANT NAME:  
SHEET OF

ACTIVITY: BOAT RAMP

APPLICANT: CITY OF PORTLAND, TEXAS

DATE: 10-31-2018

HDR PROJECT NO: 10119162

DATUM: MLLW

REV. DATE:

SHEET 02 OF 06

**HDR**  
Texas P.E. Firm  
Registration No. F-754

NOV 01 2018





## PROJECT LAYOUT



NOTES:  
1. AERIAL PHOTOGRAPH WAS OBTAINED FROM GOOGLE  
EARTH ONLINE DATED AUGUST 29, 2017.

THIS DRAWING IS FOR REGULATORY PURPOSES ONLY AND IS  
NOT TO BE USED FOR BIDDING OR CONSTRUCTION

FOR COE USE ONLY	
PERMIT APPLICATION NO.:	
APPLICANT NAME:	
SHEET ____ OF ____	

ACTIVITY: BOAT RAMP

APPLICANT: CITY OF PORTLAND, TEXAS

**HDR**  
Texas P.E. Firm  
Registration No. F-754

DATE: 10-31-2018

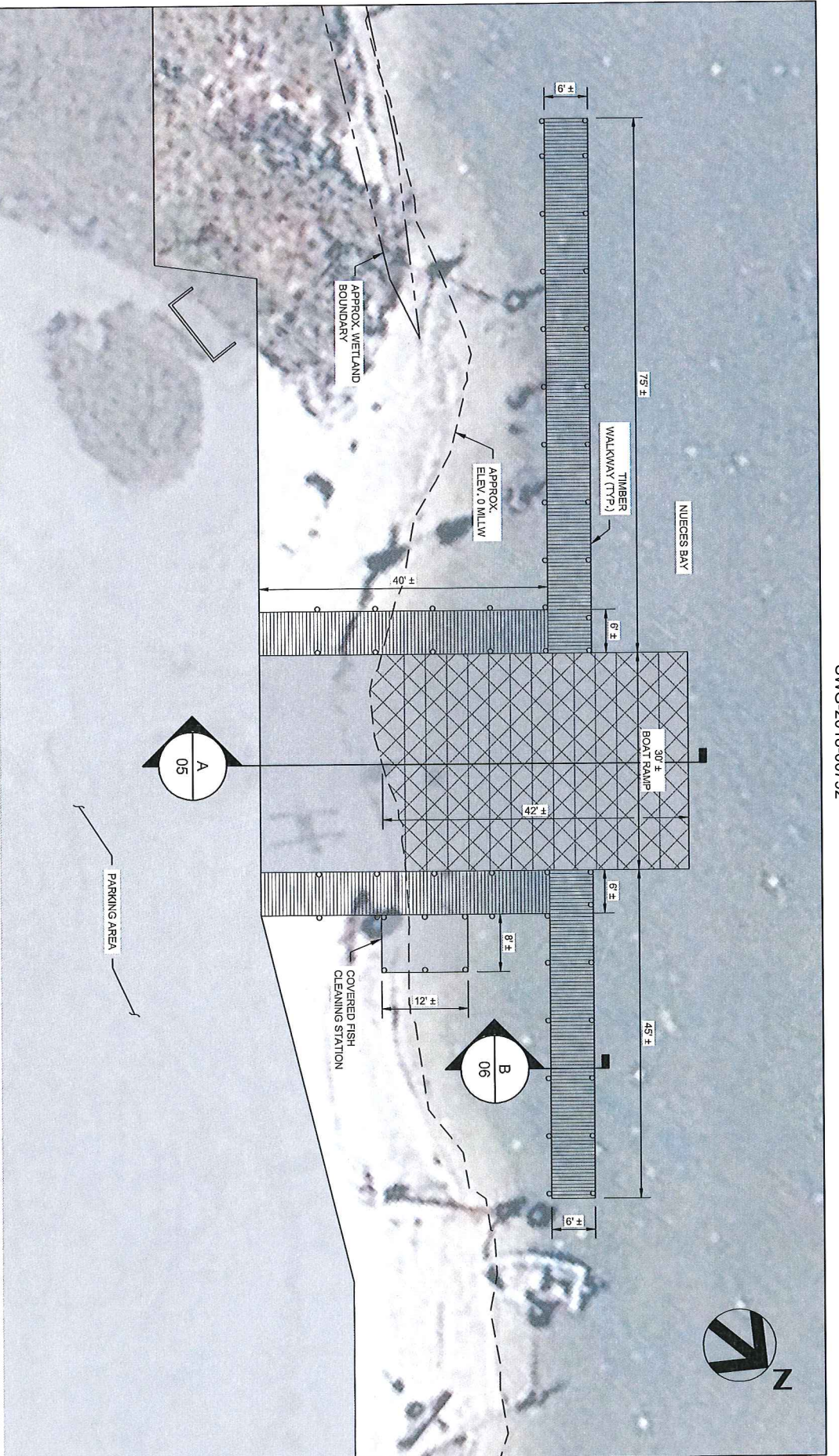
HDR PROJECT NO: 10119162


DATUM: MLLW

REV. DATE:

SHEET 03 OF 06





LEGEND:  
 BOAT RAMP AREA BELOW MLLW = 0.03 AC.

NOTES:  
 1. AERIAL PHOTOGRAPH WAS OBTAINED FROM GOOGLE EARTH  
 ONLINE DATED AUGUST 29, 2017.

1  
03  
 SCALE: 0 10' 20'  
**ENLARGED BOAT RAMP AREA**

THIS DRAWING IS FOR REGULATORY PURPOSES ONLY AND IS  
 NOT TO BE USED FOR BIDDING OR CONSTRUCTION

FOR COE USE ONLY	
PERMIT APPLICATION NO.:	
APPLICANT NAME:	
SHEET	OF

ACTIVITY: BOAT RAMP

APPLICANT: CITY OF PORTLAND, TEXAS

**HDR**  
 Texas P.E. Firm  
 Registration No. F-754

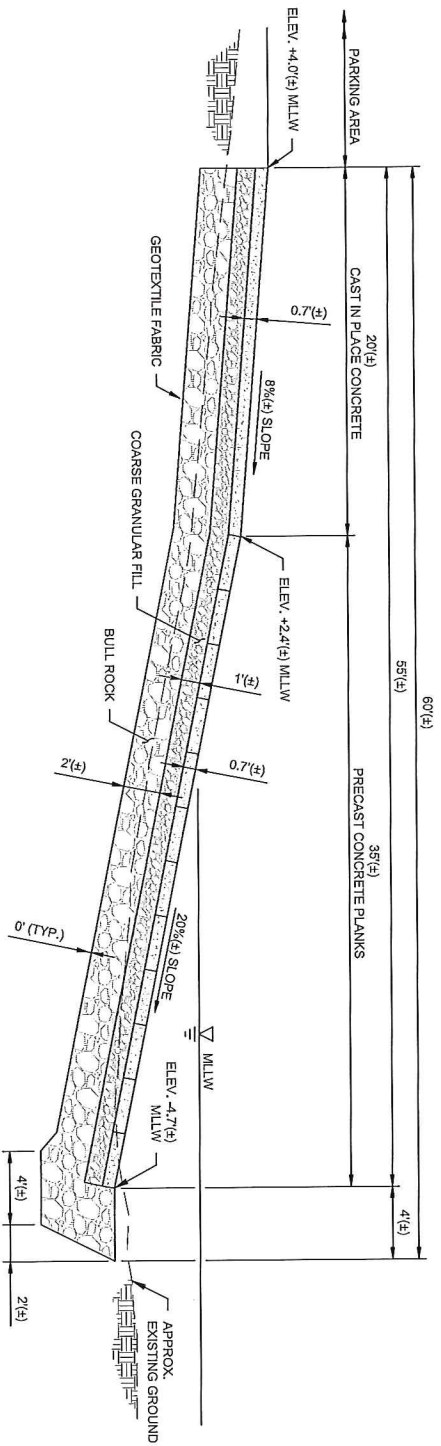
DATE: 10-31-2018

HDR PROJECT NO: 10119162

DATUM: MLLW

REV. DATE:

SHEET 04 OF 06



**BOAT RAMP SECTION**

A  
04  
SCALE: N.T.S.

THIS DRAWING IS FOR REGULATORY PURPOSES ONLY AND IS  
NOT TO BE USED FOR BIDDING OR CONSTRUCTION

FOR COE USE ONLY	
PERMIT APPLICATION NO.:	
APPLICANT NAME:	
SHEET ____ OF ____	

ACTIVITY: BOAT RAMP

APPLICANT: CITY OF PORTLAND, TEXAS

DATE: 10-31-2018

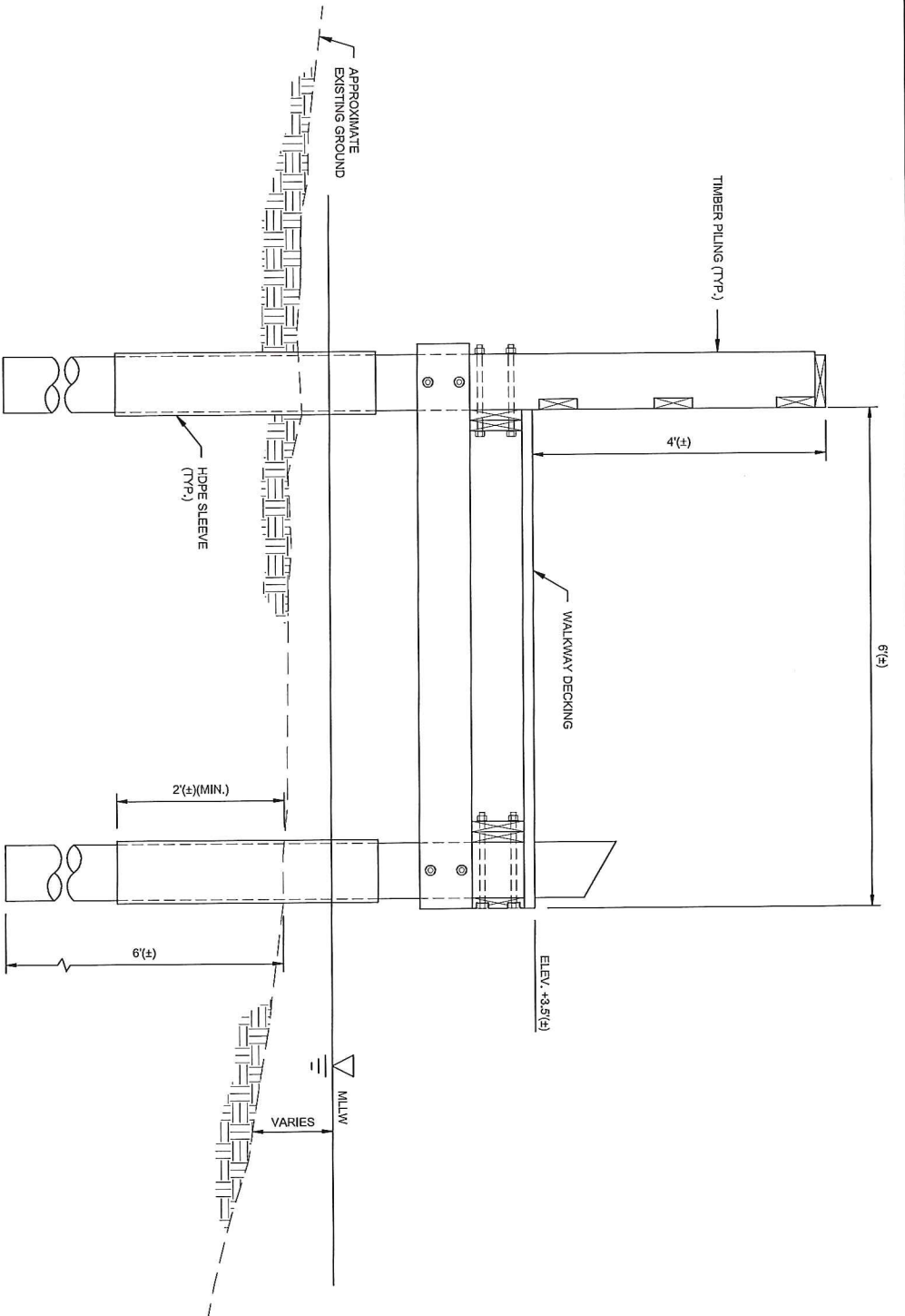
HDR PROJECT NO: 10119162

DATUM: MLW

REV. DATE:

SHEET 05 OF 06





B  
04

# WALKWAY SECTION

SCALE: N.T.S.

THIS DRAWING IS FOR REGULATORY PURPOSES ONLY AND IS  
NOT TO BE USED FOR BIDDING OR CONSTRUCTION

FOR COE USE ONLY	
PERMIT APPLICATION NO.:	
APPLICANT NAME:	
SHEET OF	

ACTIVITY: BOAT RAMP

APPLICANT: CITY OF PORTLAND, TEXAS

DATE: 10-31-2018

HDR PROJECT NO: 10119162

DATUM: MLLW

REV. DATE:

SHEET 06 OF 06