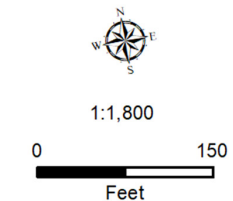
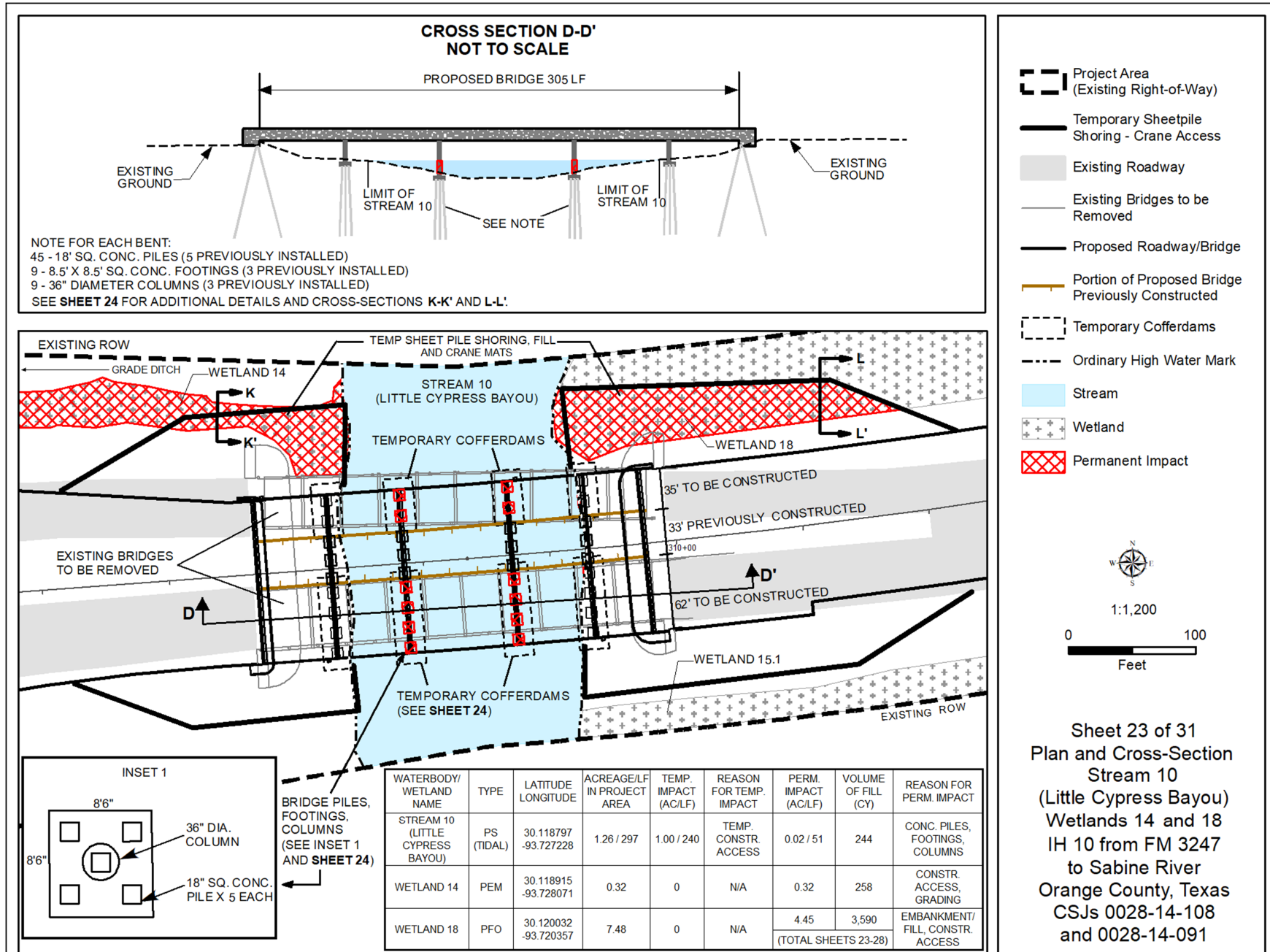


WATERBODY/ WETLAND NAME	TYPE	LATITUDE	LONGITUDE	ACREAGE/LF IN PROJECT AREA	TEMP. IMPACT (AC/LF)	REASON FOR TEMP. IMPACT	PERM. IMPACT (AC/LF)	VOLUME OF FILL (CY)	REASON FOR PERM. IMPACT
STREAM 8	PS	30.119393	-93.735278	<0.01 / 18	0	N/A	0	0	N/A
STREAM 8 CULVERT	PS	30.119057	-93.735392	0.06 / 275	<0.01 / 47	TEMP. CONSTR.	0	0	N/A

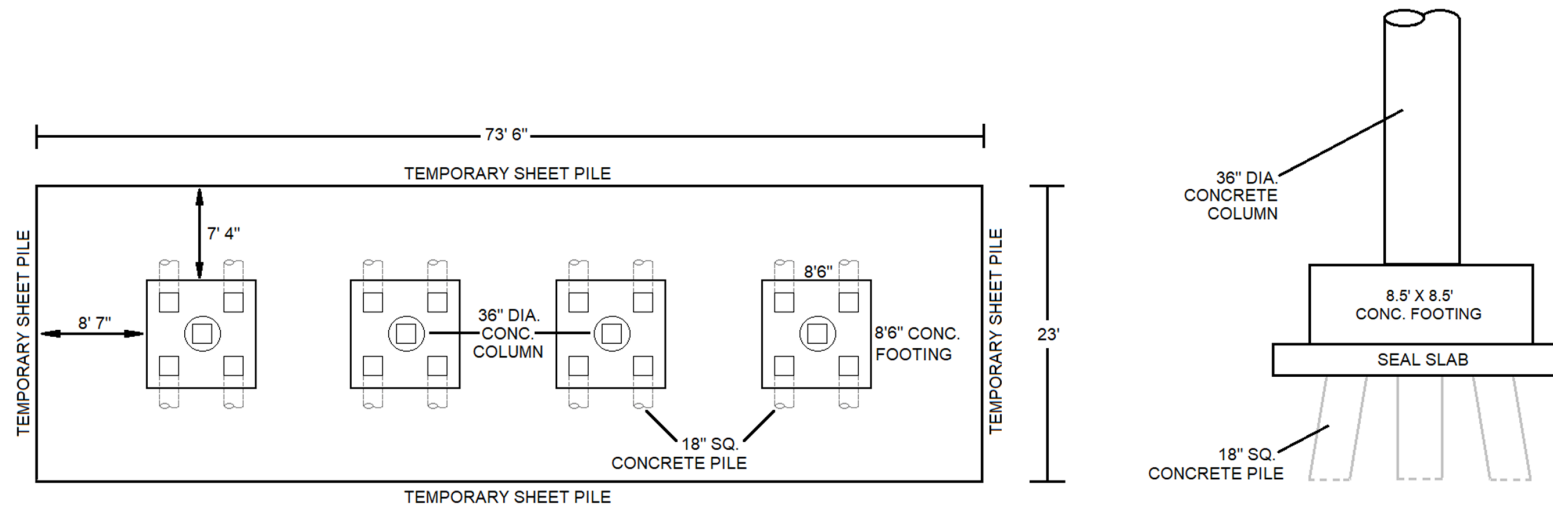
- Project Area (Existing Right-of-Way)
- Proposed Roadway
- Existing Roadway
- Stream
- Wetland
- Temporary Impact



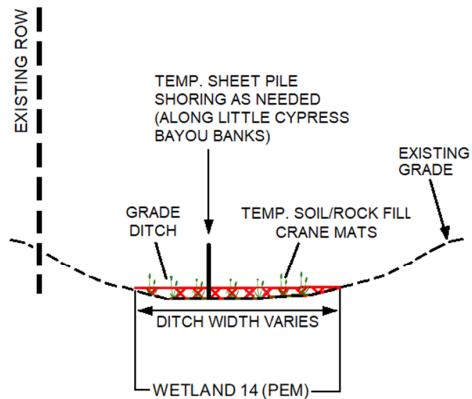
Sheet 22 of 31
Plan and Cross-Section
Stream 8 Culvert
IH 10 from FM 3247
to Sabine River
Orange County, Texas
CSJ: 0028-14-108
and 0028-14-091



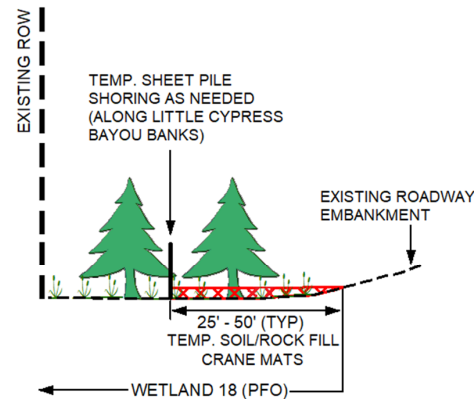
**LITTLE CYPRESS BAYOU BRIDGE
FOUNDATION SECTIONS
AND TEMPORARY COFFERDAMS
NOT TO SCALE**



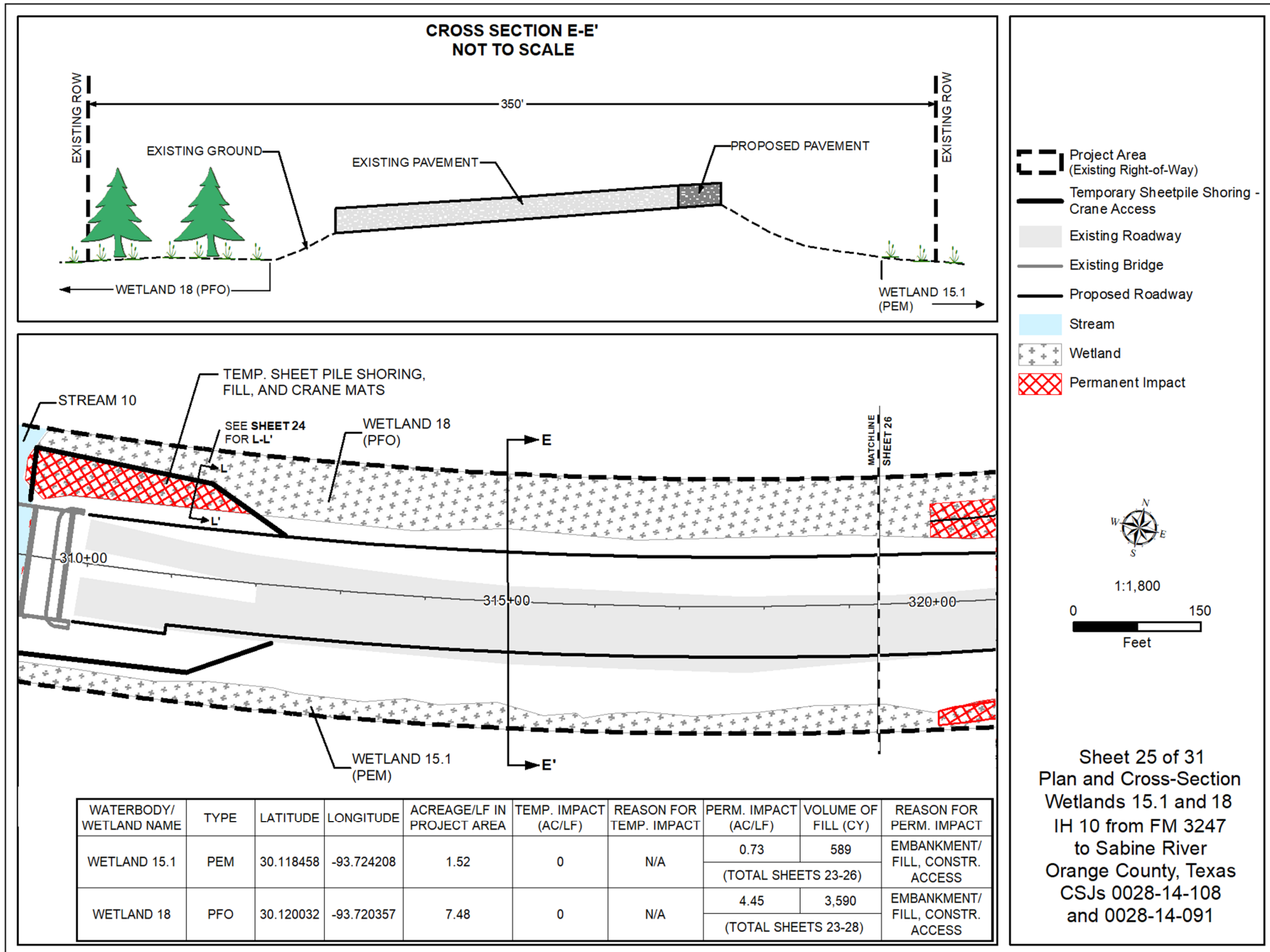
**CROSS-SECTION K-K'
NOT TO SCALE**

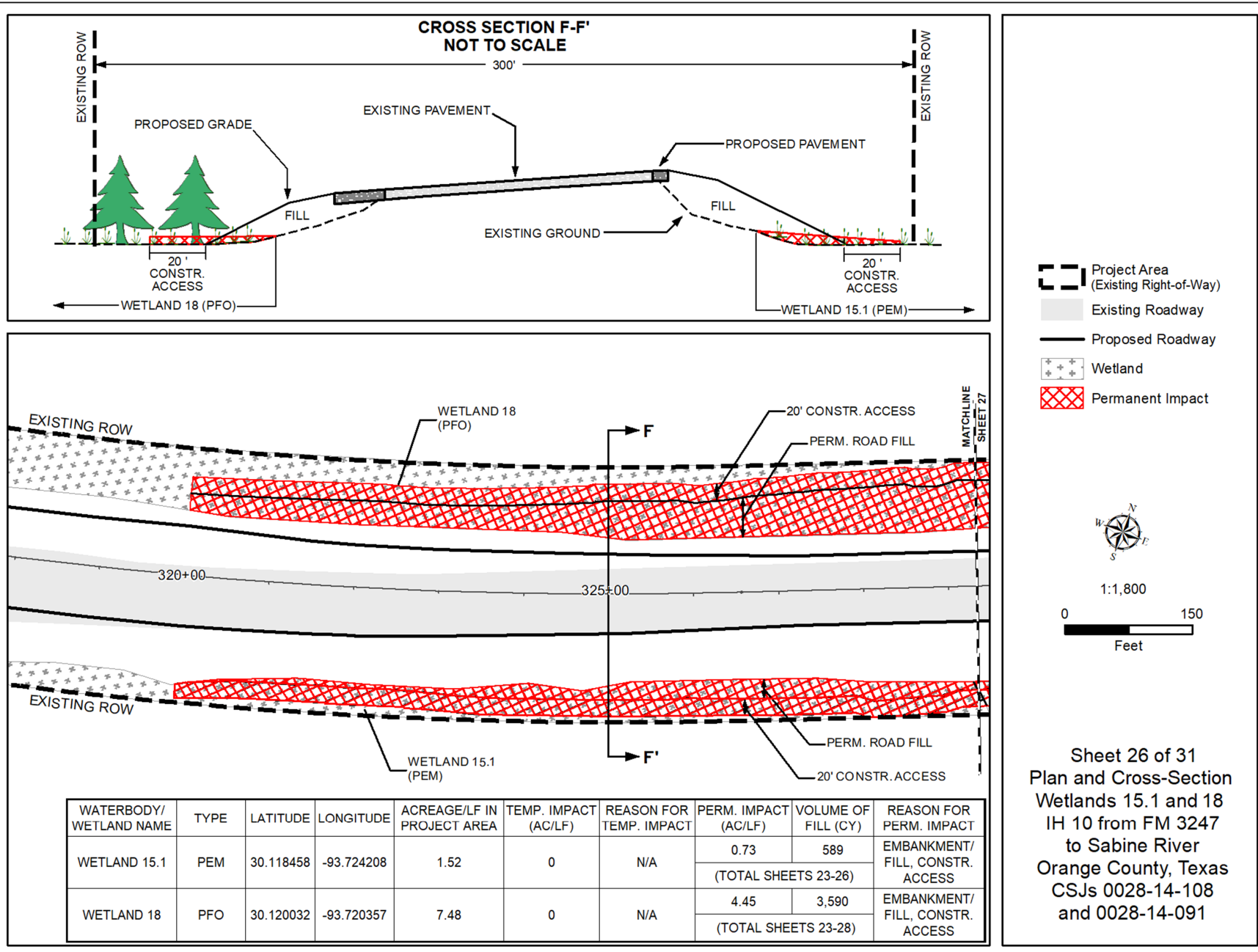


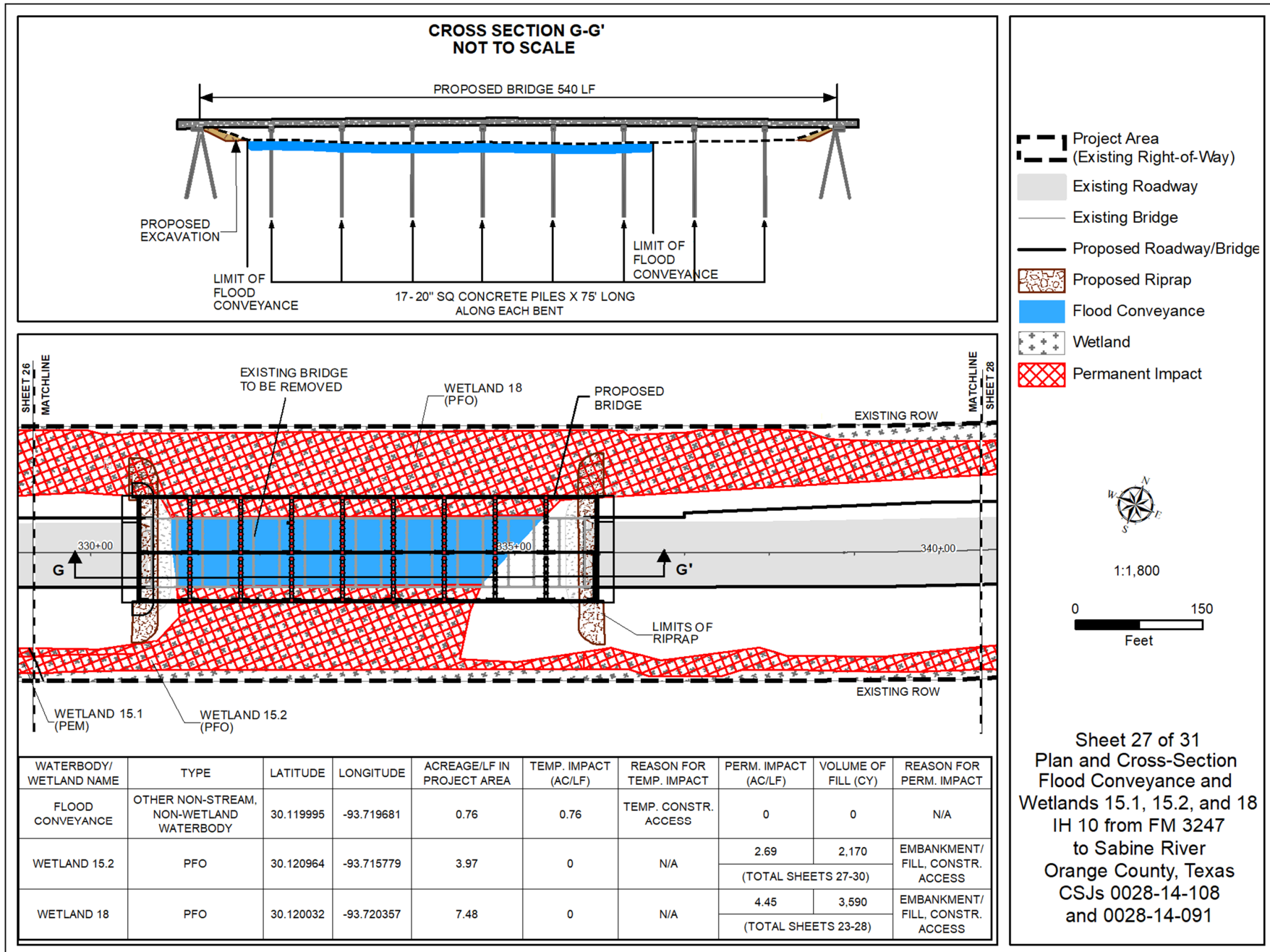
**CROSS SECTION L-L'
NOT TO SCALE**

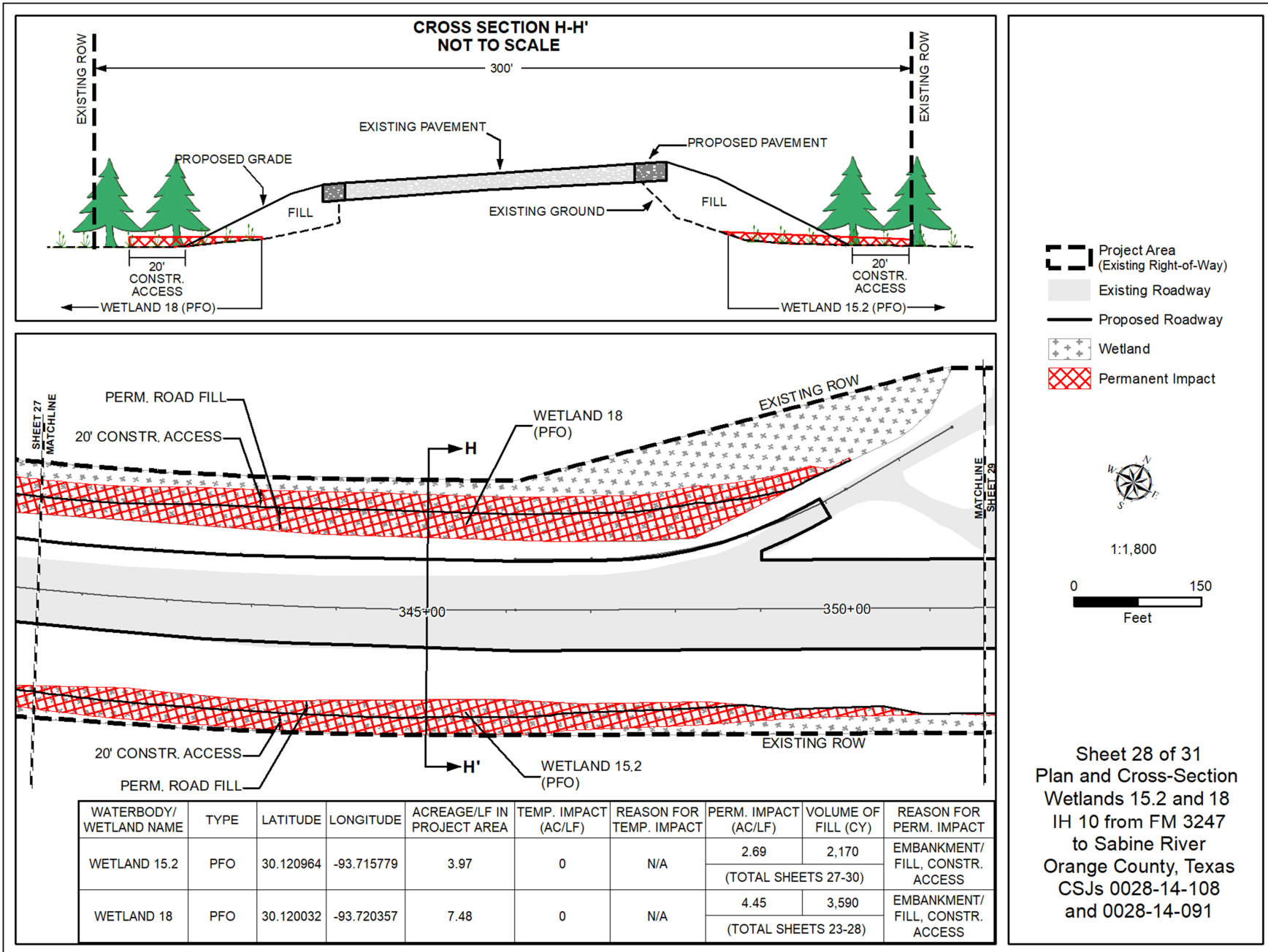


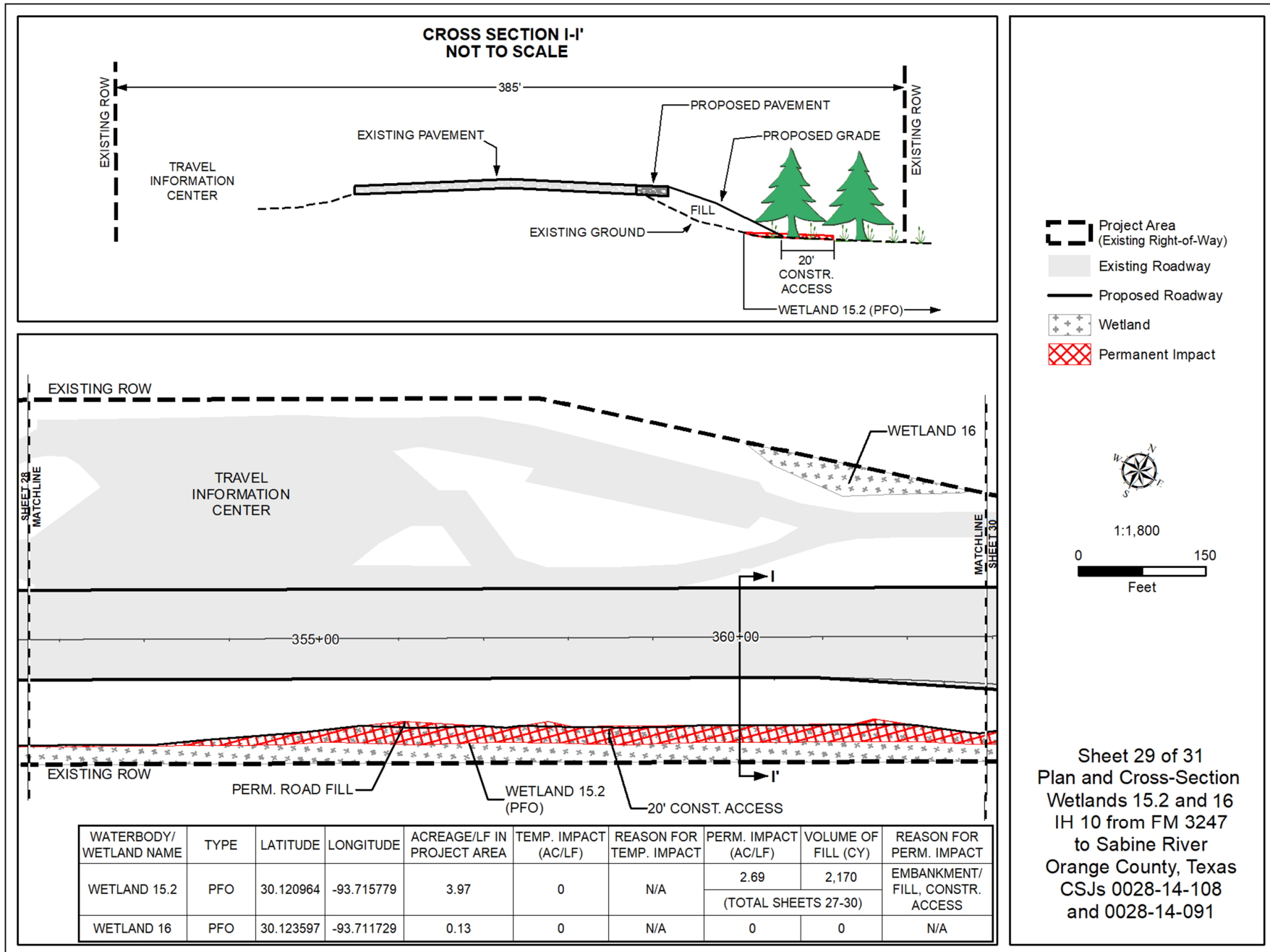
Sheet 24 of 31
Additional Bridge Details
Stream 10
(Little Cypress Bayou)
IH 10 from FM 3247
to Sabine River
Orange County, Texas
CSJs 0028-14-108
and 0028-14-091

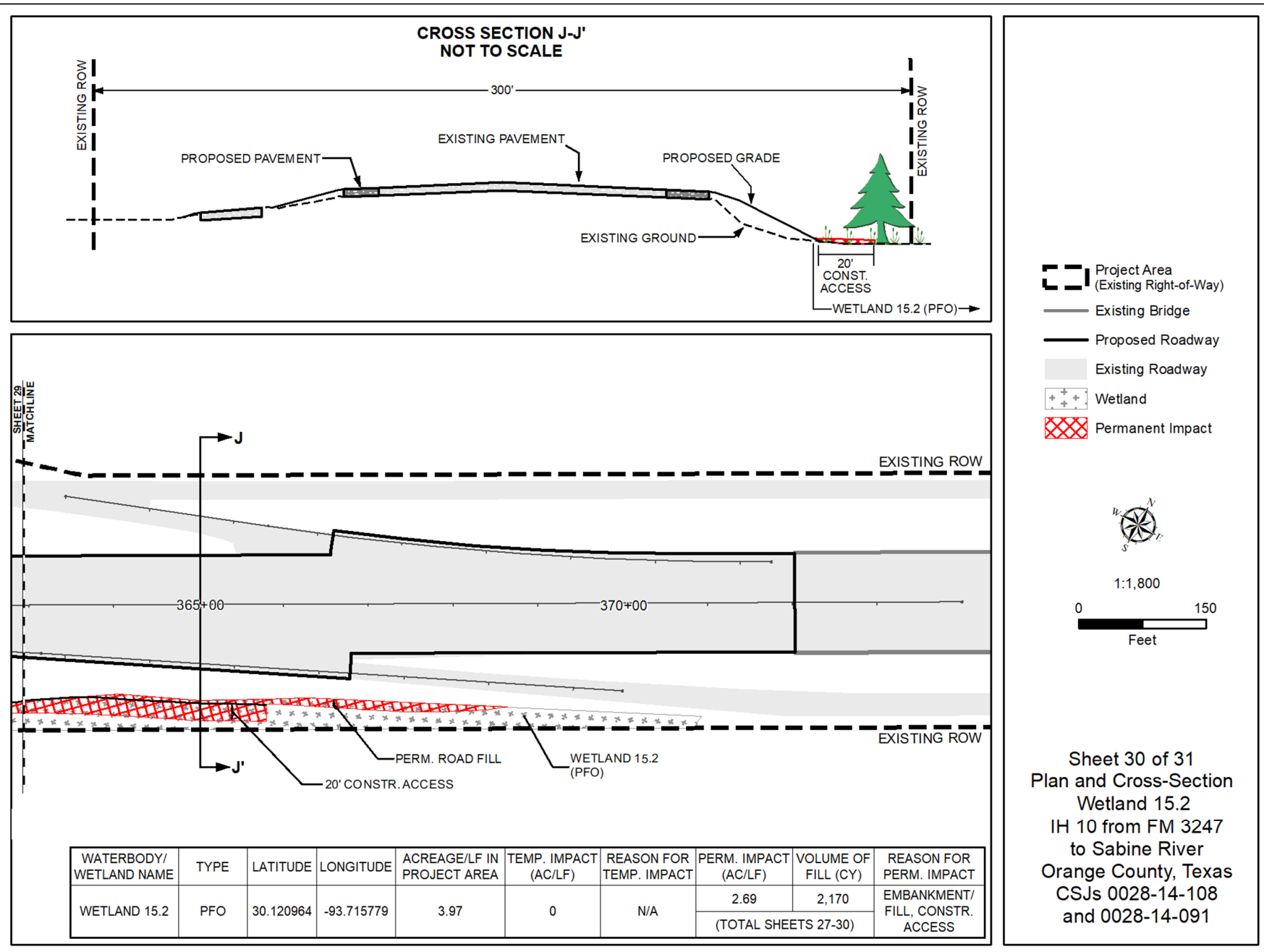


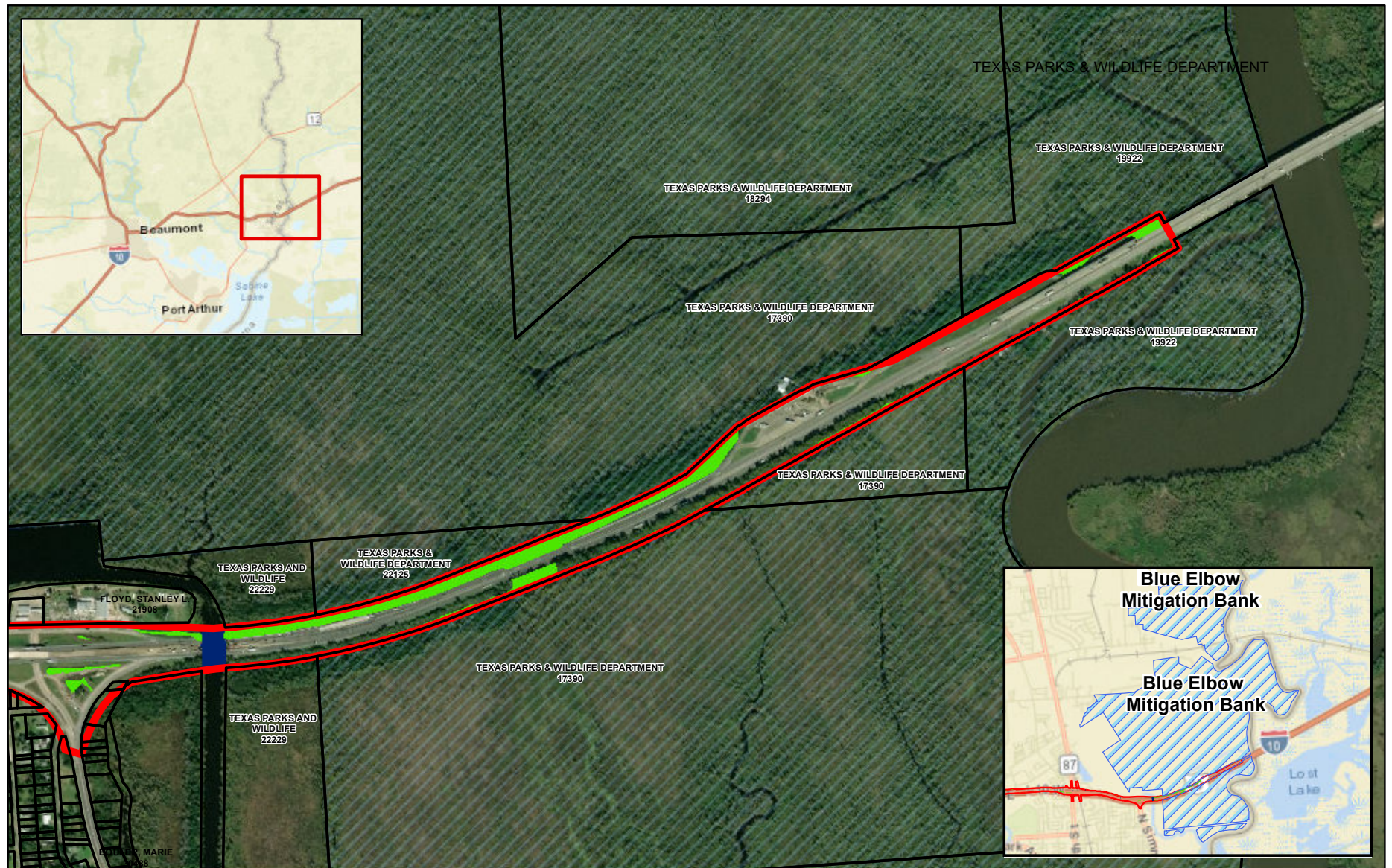









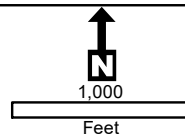








-  Parcels (Orange CAD via <https://www.orangecad.net/>)
-  TxDOT ROW
-  Blue Elbow Swamp Mitigation Bank
-  Wetlands in Project Area
-  Stream in Project Area



DISCLAIMER:
This map is the product of the Texas Department of Transportation. It was produced with the intent that it be used for the review of the referenced data at the original plotted scale. There are no warranties made as to the fitness of this map for any unlisted purpose or reproduction at any other scale. April 30, 2020

Sheet 31 of 31
Blue Elbow Swamp
Mitigation Bank
IH 10 from FM 3247
to Sabine River
CSJs 0028-14-108, -091