

Horizon
Environmental Services, Inc.

Date:	01/18/2018
Drawn:	GLS
HJN NO:	150167
Source:	OSM, 2018

Sheet 1
Vicinity Map
Harborwalk
Galveston County, Texas

0 1,350 2,700
Feet



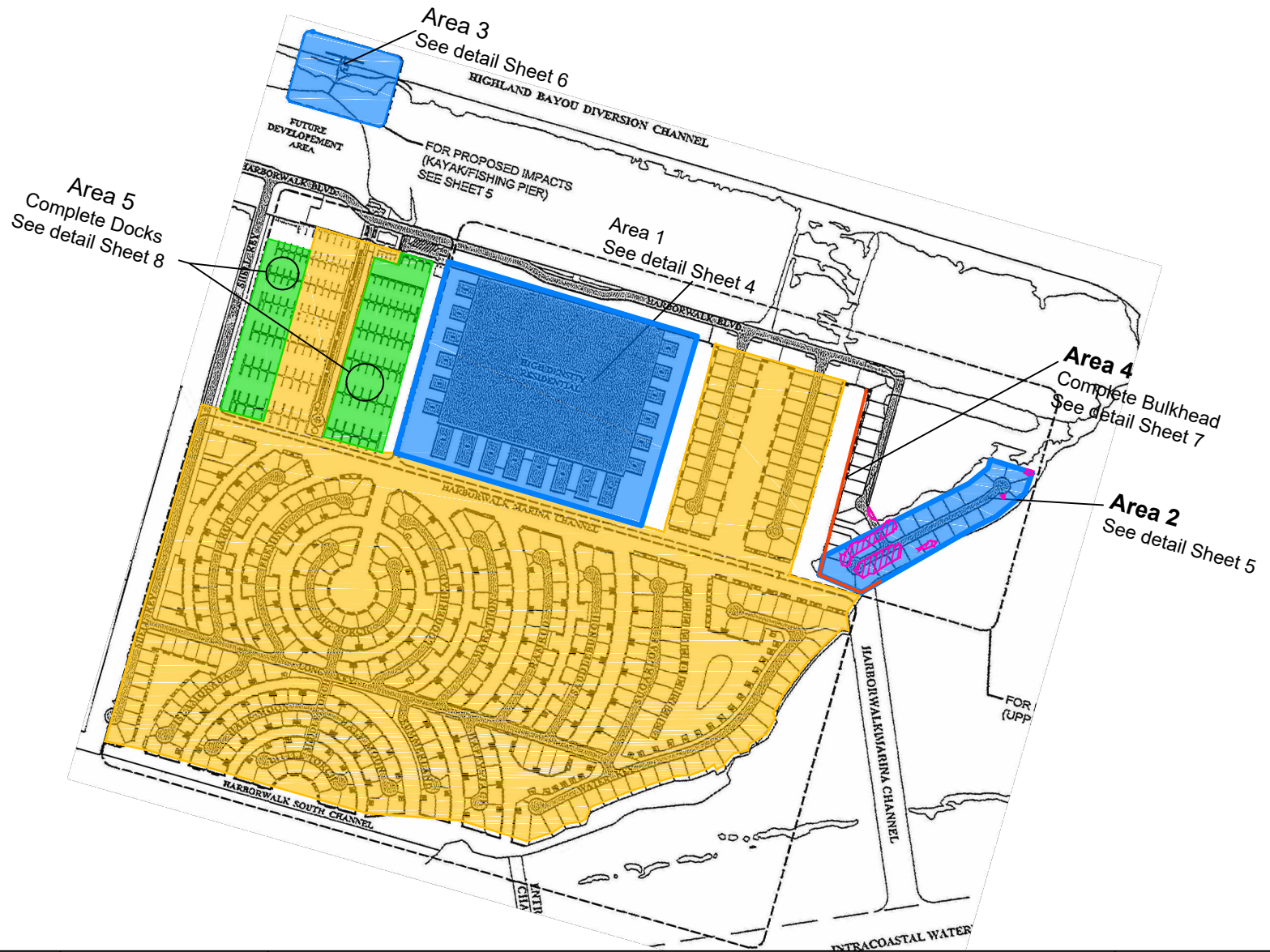
	Date:	4-29-2018
	Drawn:	GLS
	HJN NO:	150167
	Source:	USDA, 2016

Legend

	Existing Development		To Be Completed
	To Be Completed		
	To Be Completed		

Sheet 2
 Proposed Development
 Completion
 Harborwalk
 Galveston County, Texas

0 500 1000
 Feet



Date: 4-27-2018
 Drawn: GLS
 HJN NO: 150167
 Source: Client Provided

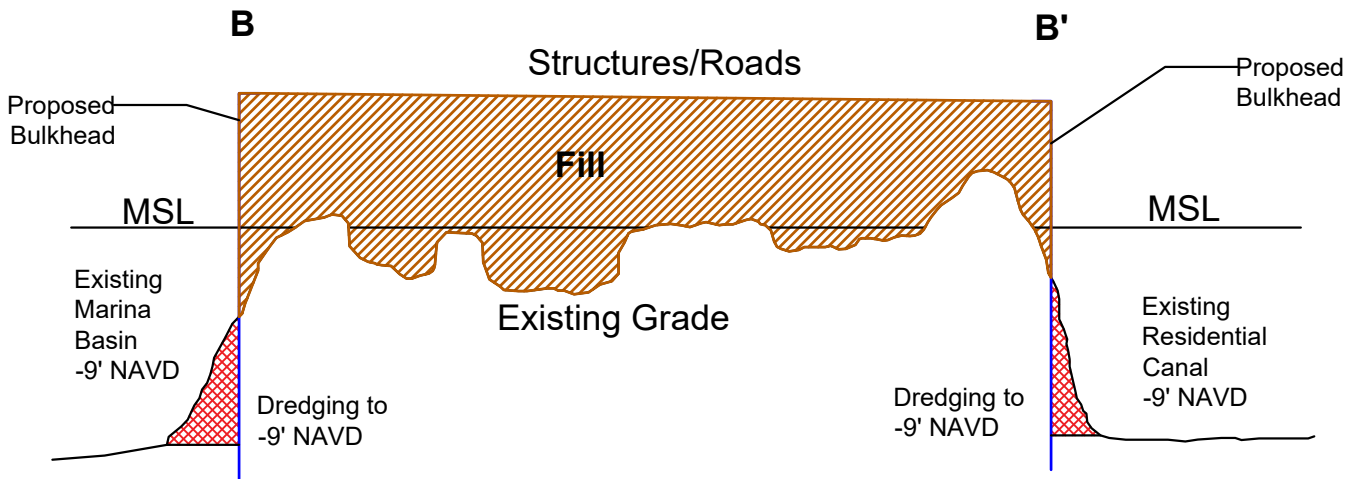
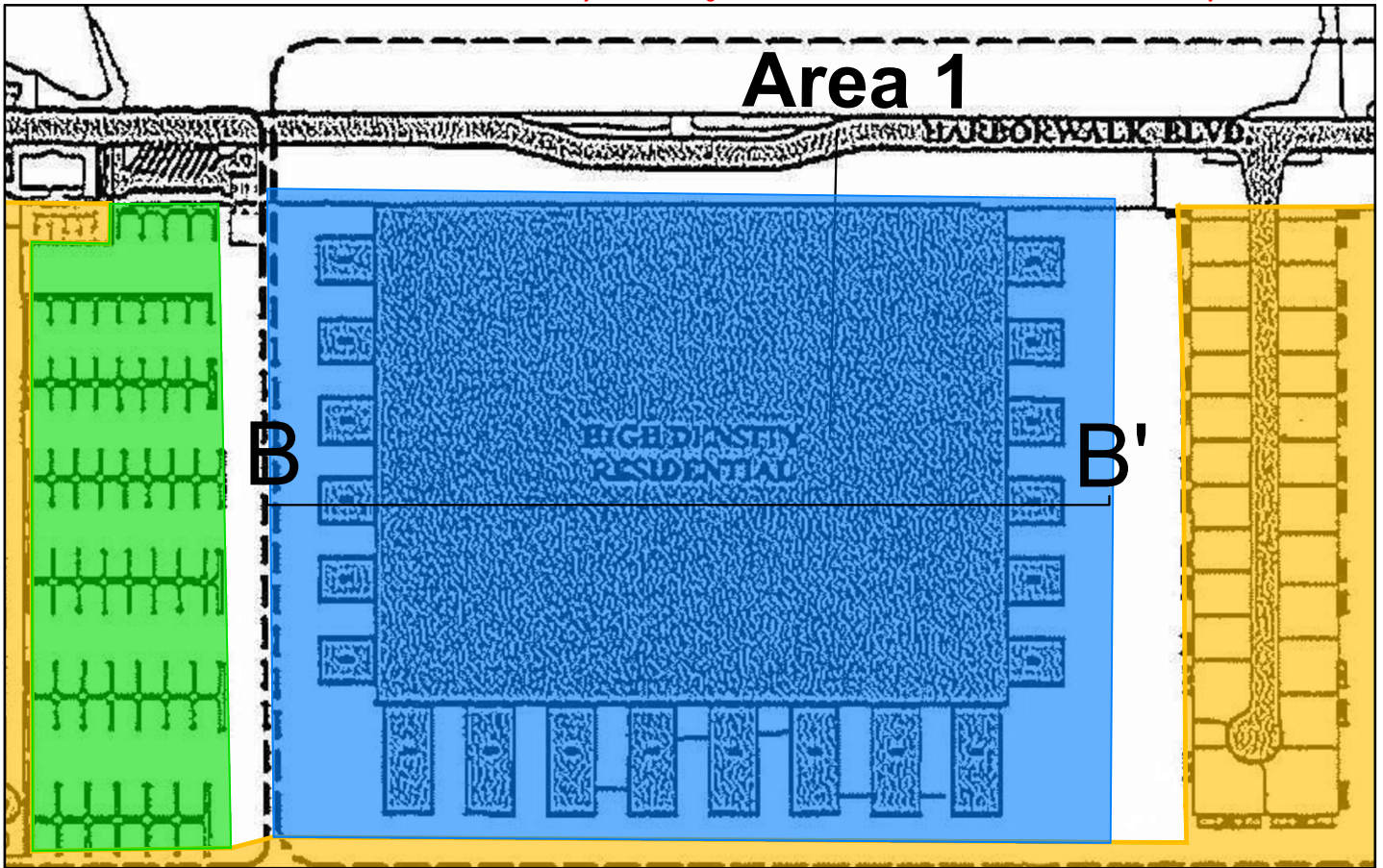
Legend

- Existing Development
- To Be Completed
- To Be Completed

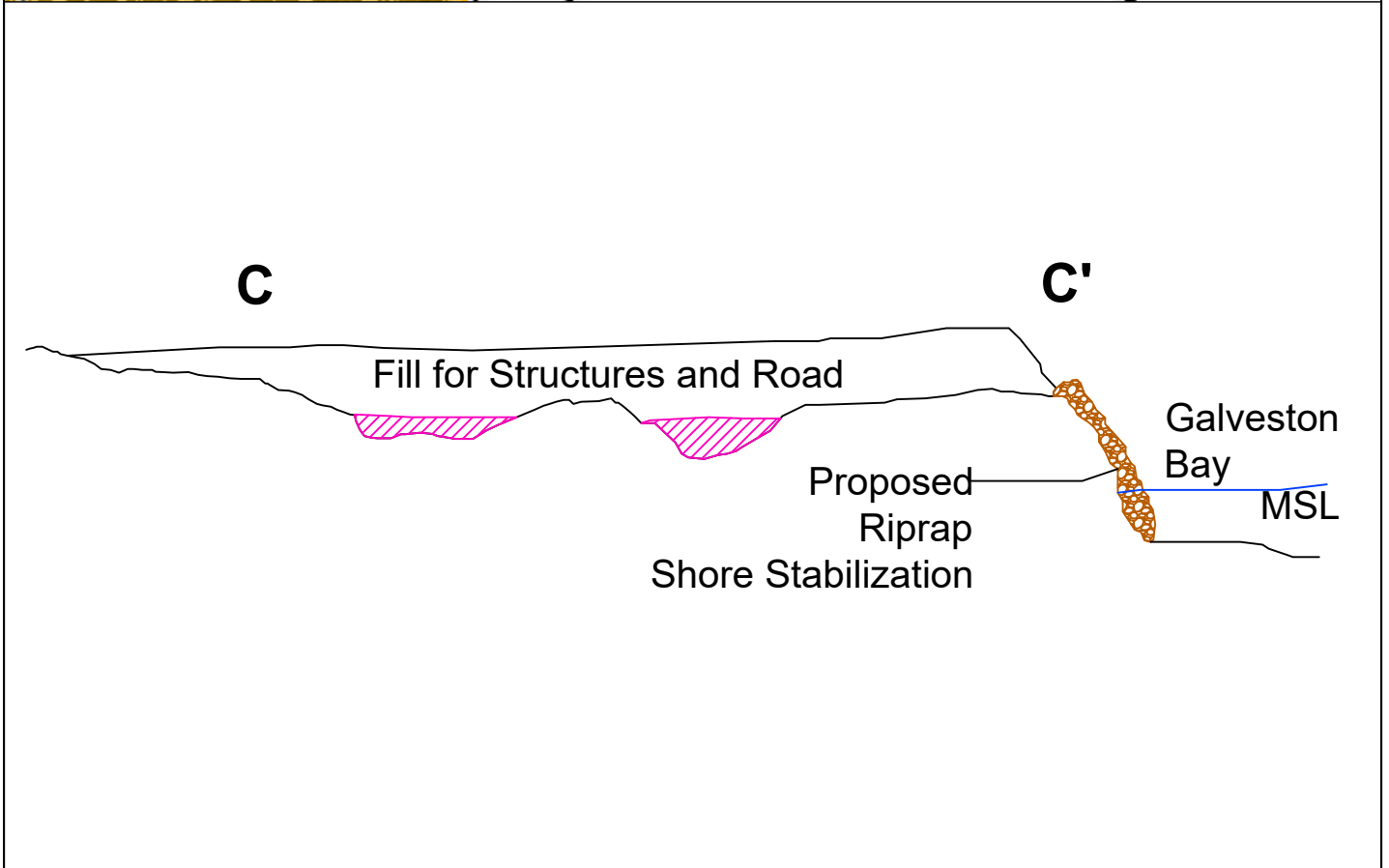
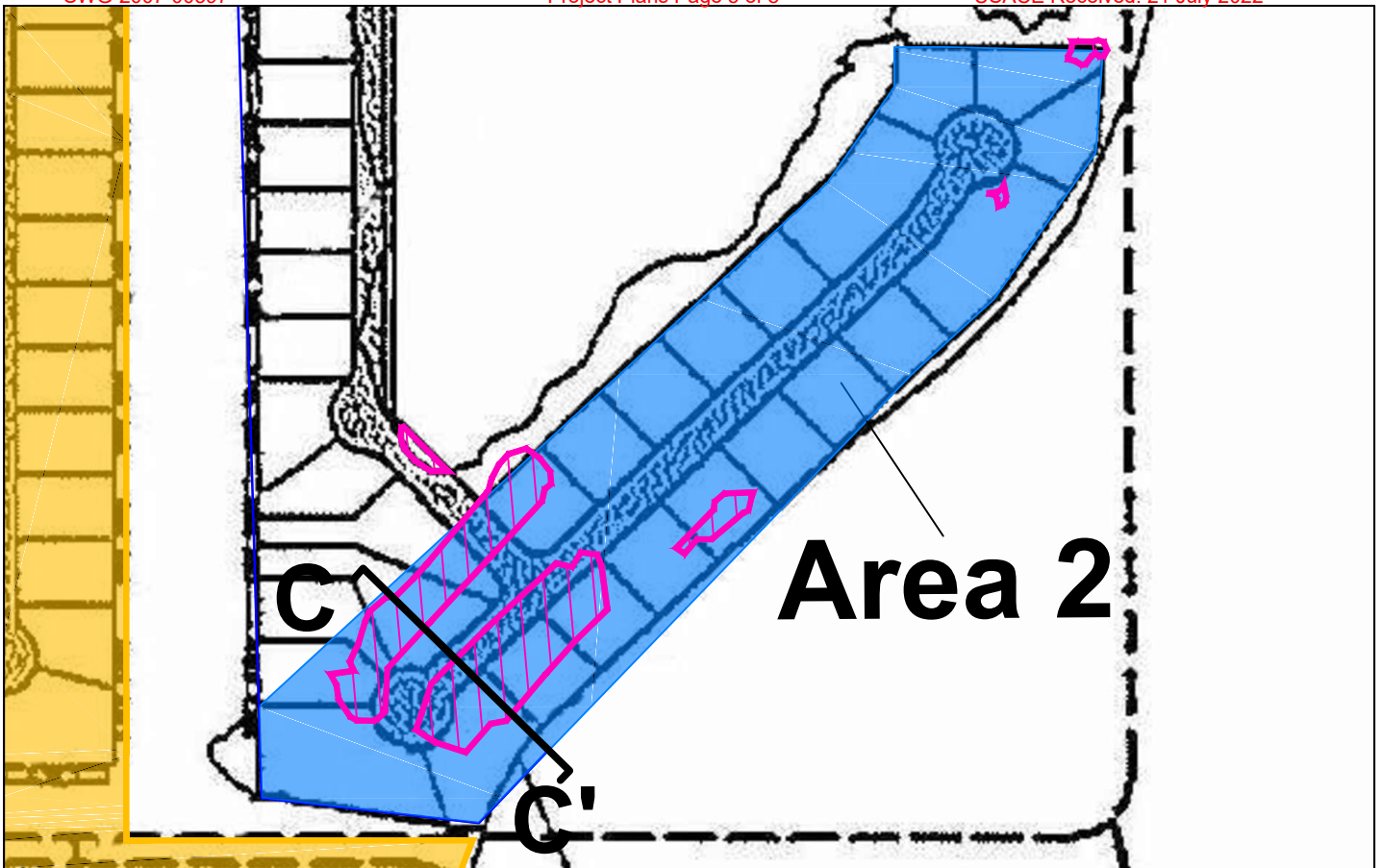
- To Be Completed
- 2009 Wetlands

Sheet 3
 Proposed Completion of
 Development
 Harborwalk
 Galveston County, Texas







	Date:	4-29-2018	<p>Sheet 4 Area 1 Detail Harborwalk Galveston County, Texas</p>
	Drawn:	GLS	
	HJN NO:	150167	
	Source:	USDA, 2016	



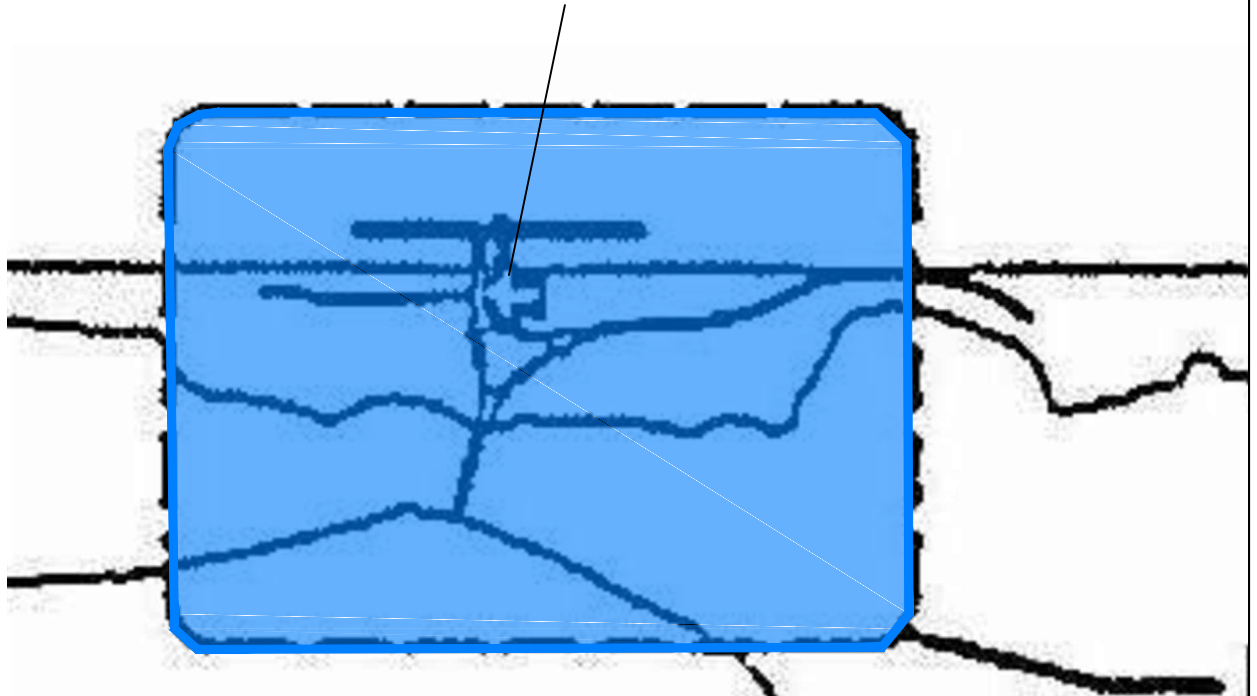
HorizonTM
Environmental Services, Inc.

Date:	4-29-2018
Drawn:	GLS
HJN NO:	150167
Source:	USDA, 2016

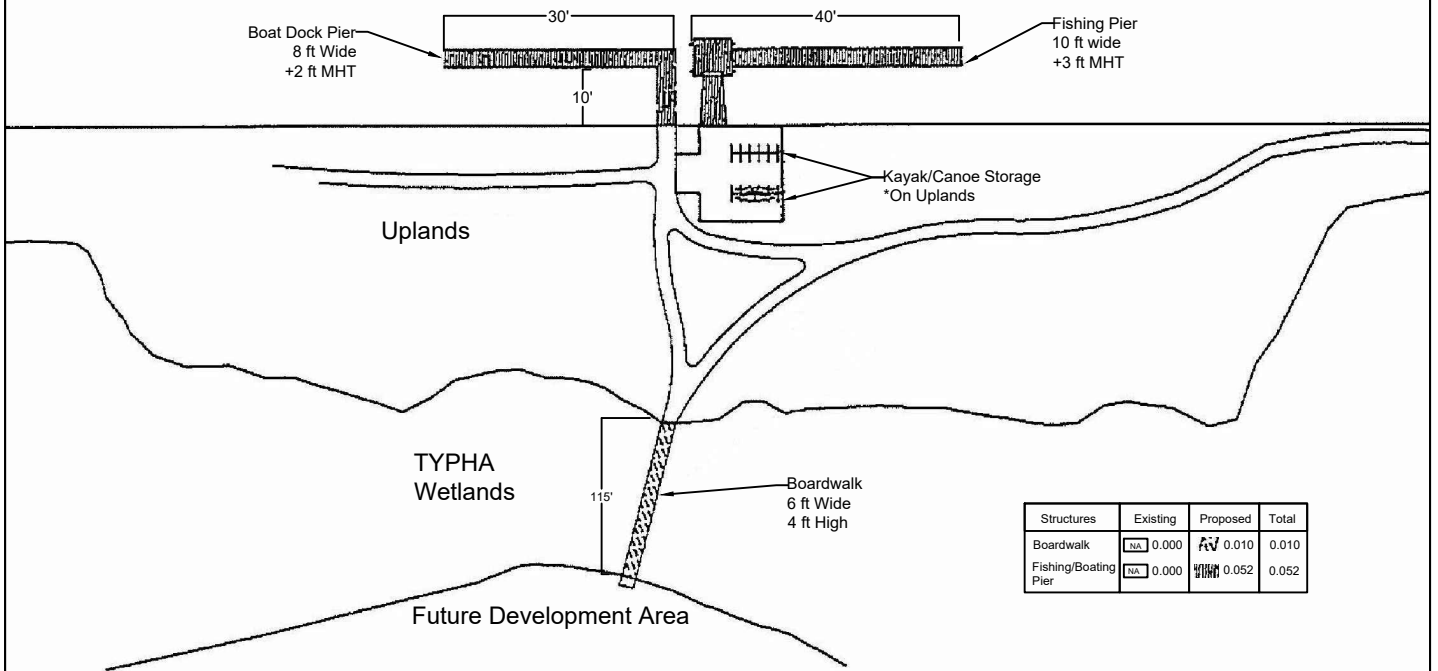
- Legend**
-  Wetlands (1.21 acres)
 -  To Be Completed - Proposed Riprap (Shore Stabilization)

Sheet 5
Area 2 Detail
Harborwalk
Galveston County, Texas

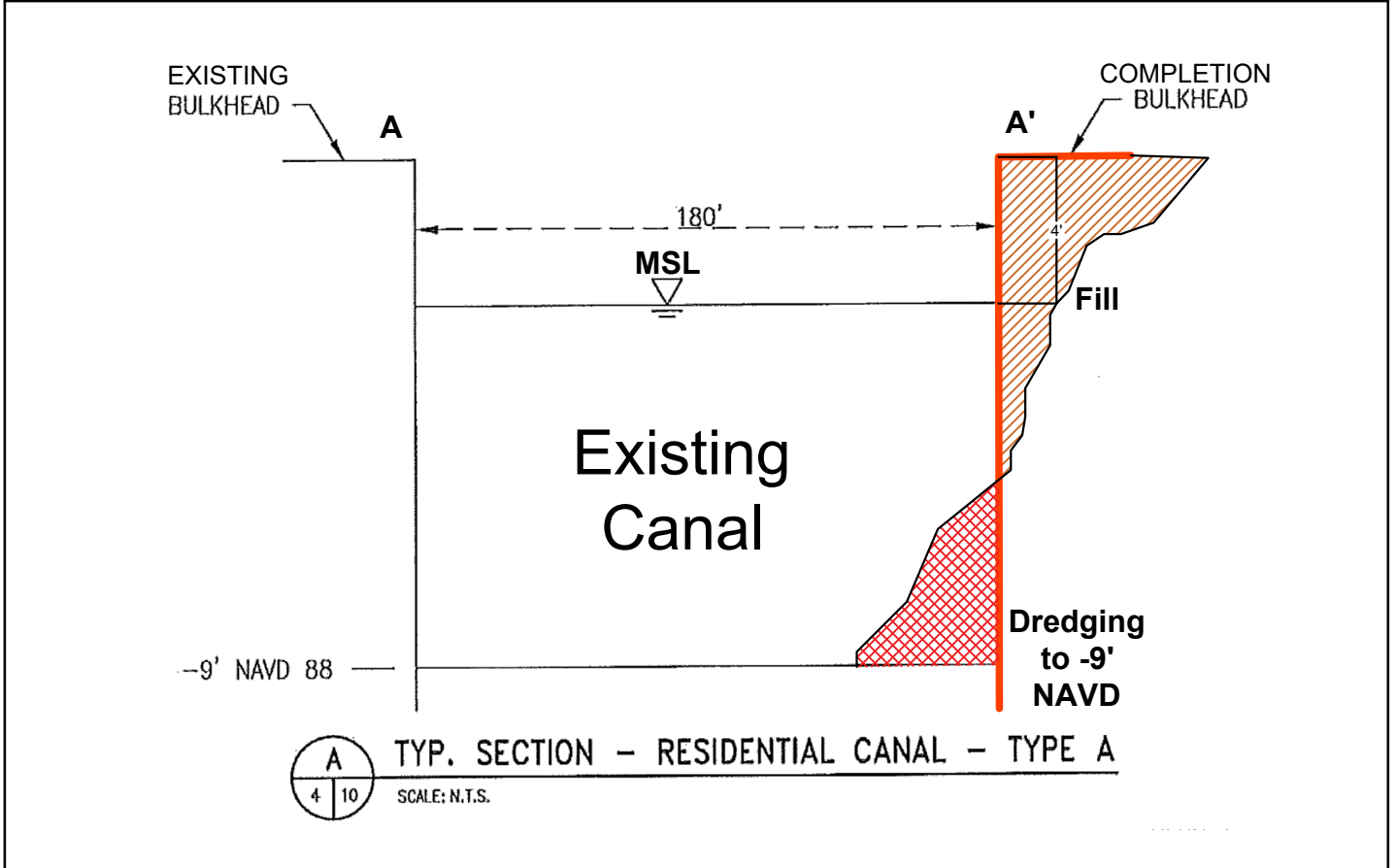
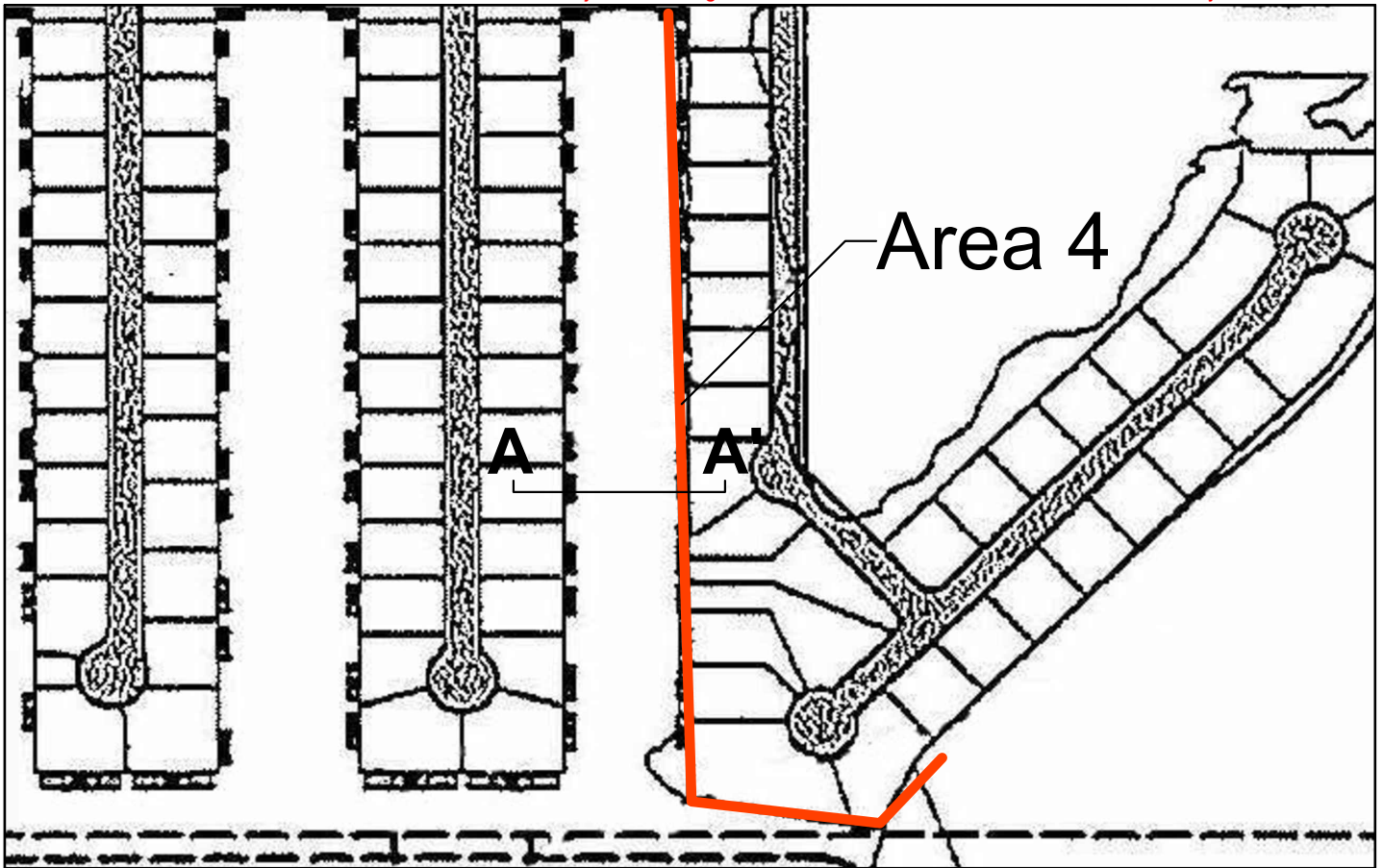
Area 3



Highland Bayou Diversion Channel



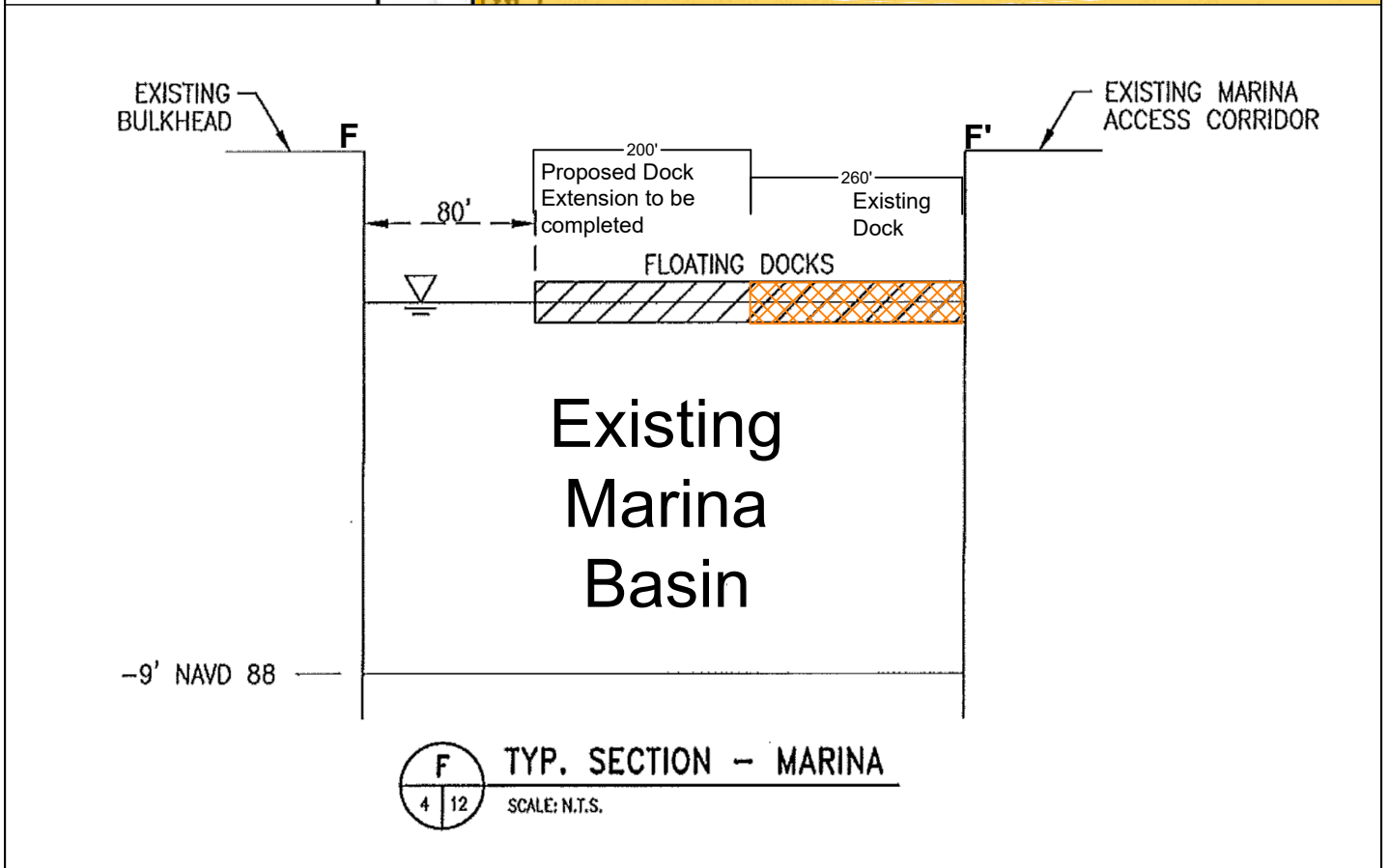
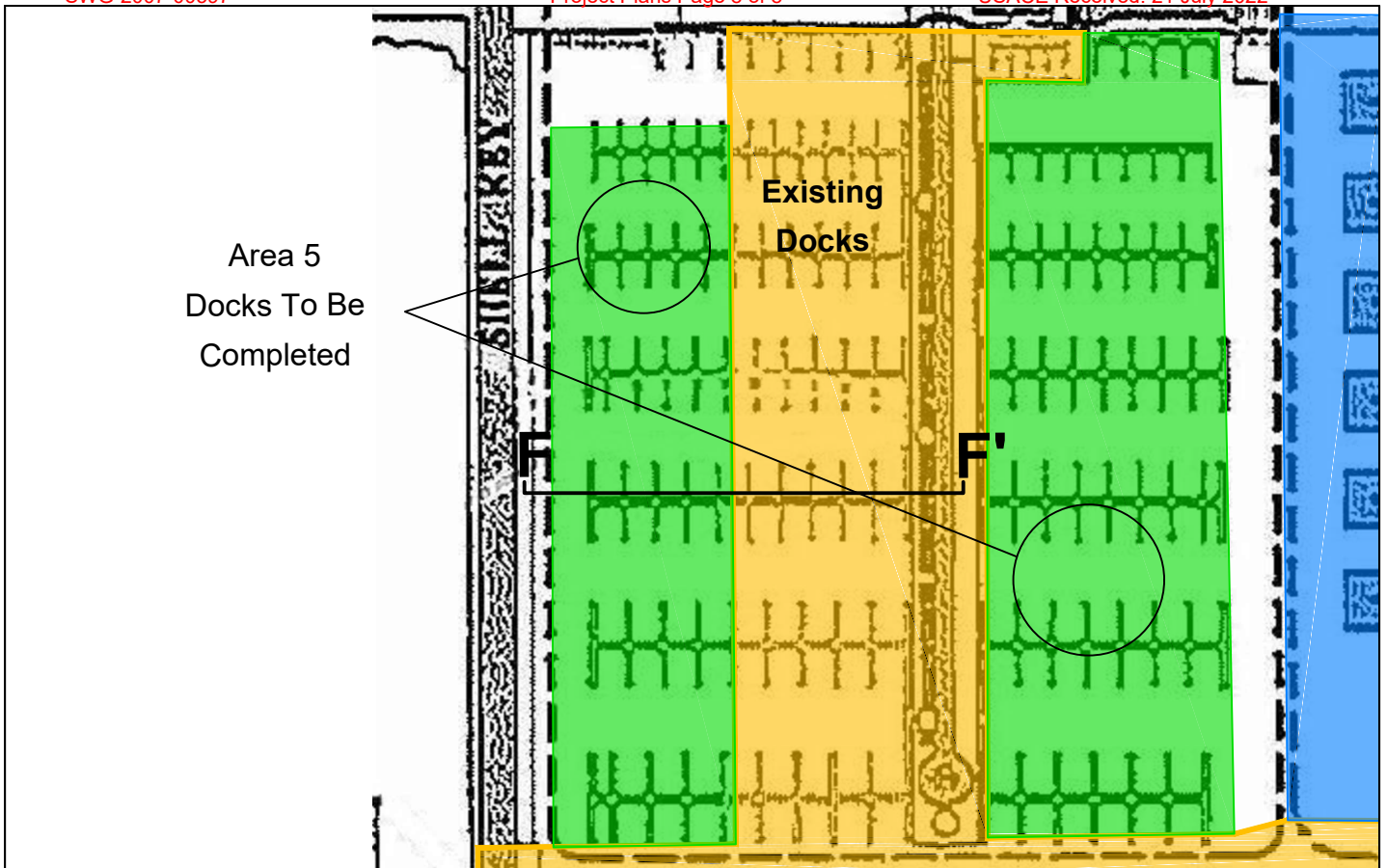
Structures	Existing	Proposed	Total
Boardwalk	NA 0.000	AV 0.010	0.010
Fishing/Boating Pier	NA 0.000	AV 0.052	0.052



Horizon
Environmental Services, Inc.

Date:	4-29-2018
Drawn:	GLS
HJN NO:	150167
Source:	USDA, 2016

Sheet 7
Area 4 Detail
Bulkhead Completion
Harborwalk
Galveston County, Texas



Date:	4-29-2018
Drawn:	GLS
HJN NO:	150167
Source:	USDA, 2016

Sheet 8
 Area 5 Detail
 Marina Dock Details
 Harborwalk
 Galveston County, Texas