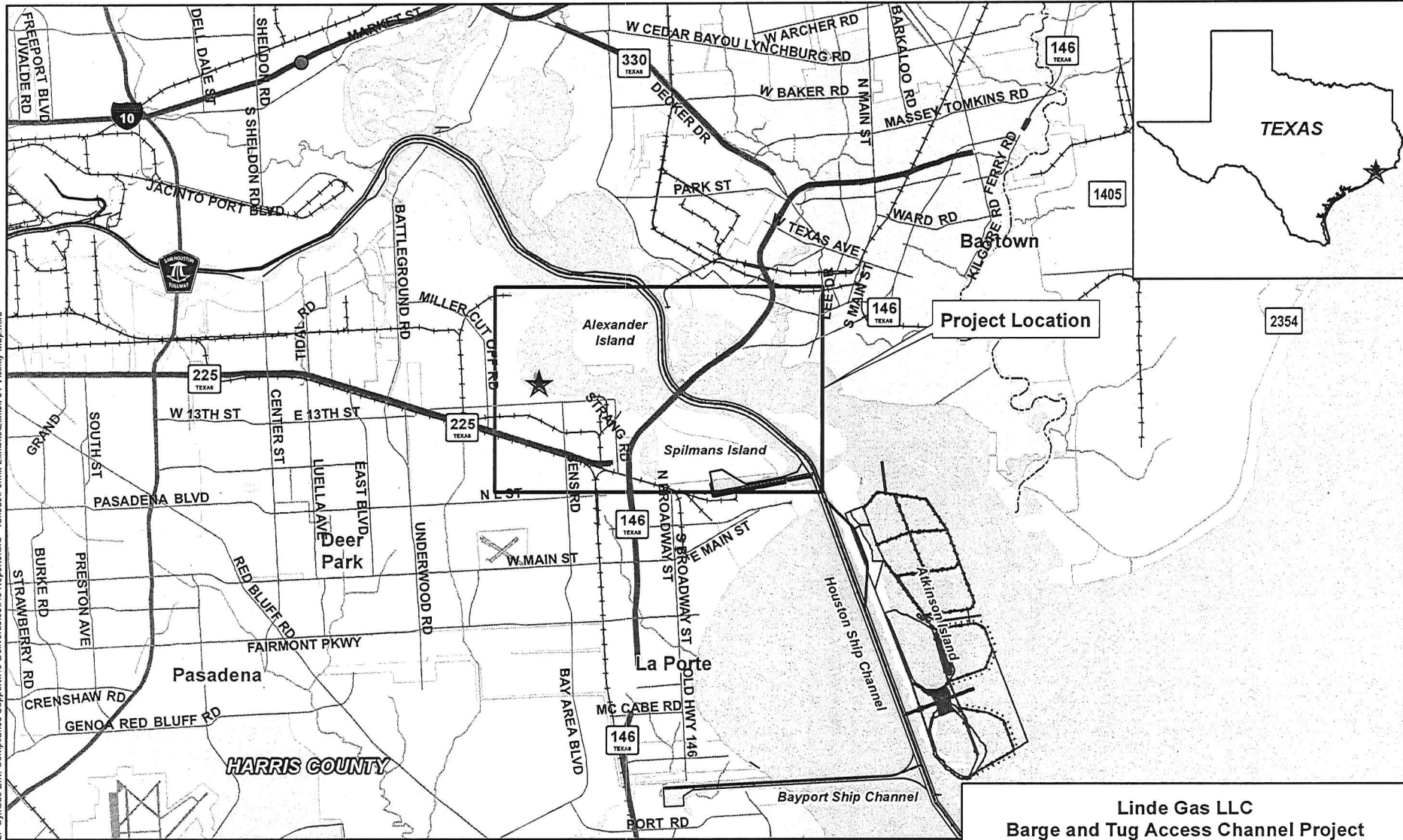
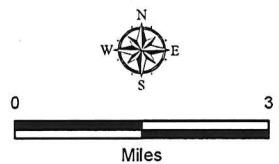


Path: P:\ENVP2\0852\Linde Gas\60282575 LP SynGas Env. Compliance Support\7.0 Deliverables\7.6 Reports\GIS - various\Permit Exhibit\Exhibit 01 Vicinity Map.mxd



- Directions:
1. East or West from SH 225 on Sens Road
 2. North from SH 225 to Strang Road
 3. West to Texas Avenue
 4. North to the Site

- Legend**
- Existing Channel Limits
 - Channel Centerline



Linde Gas LLC
Barge and Tug Access Channel Project

Vicinity Map



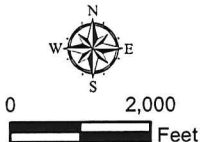
SWG-2013-00407
1 of 3

Path: P:\ENVP\2\JOBS\2\Linde Gas\60282575 LP SynGas Env. Compliance Support\7 0 Deliverables\7 6 Reports\GIS - various\Permit Exhibits\Exhibit 02 Site Map.mxd



- Directions:
1. East or West from SH 225 on Sens Road
 2. North from SH 225 to Strang Road
 3. West to Texas Avenue
 4. North to the Site

- Notes:
1. Permit set only. Review construction plans and specification prior to commencing construction activities.
 2. Limits of the area to be dredged were provided by the client.
 3. Spillmans Island is a designated dredged material placement area.
 4. The distance from dredged area to Spillmans Island is approximately 12,000 feet.
 5. Aerial photo dated 2010.



- Proposed Project**
- Excavate to -3 ft MLT
 - Excavate to -11 ft MLT
 - Proposed Dredged Material Placement
- Houston Ship Channel**
- Channel Centerline
 - Channel Limits

Linde Gas LLC
Barge and Tug Access Channel Project

Project Area and Proposed Project
Harris County, Texas



SWG-2013-00407
2 of 3

