

FIGURE

1

DATE: 06/13/2023
DRAWN: KRK
CHECKED: CGH
KHA NO.: 067779121

Aquatic Feature Map

Source: Nearmap January 2023

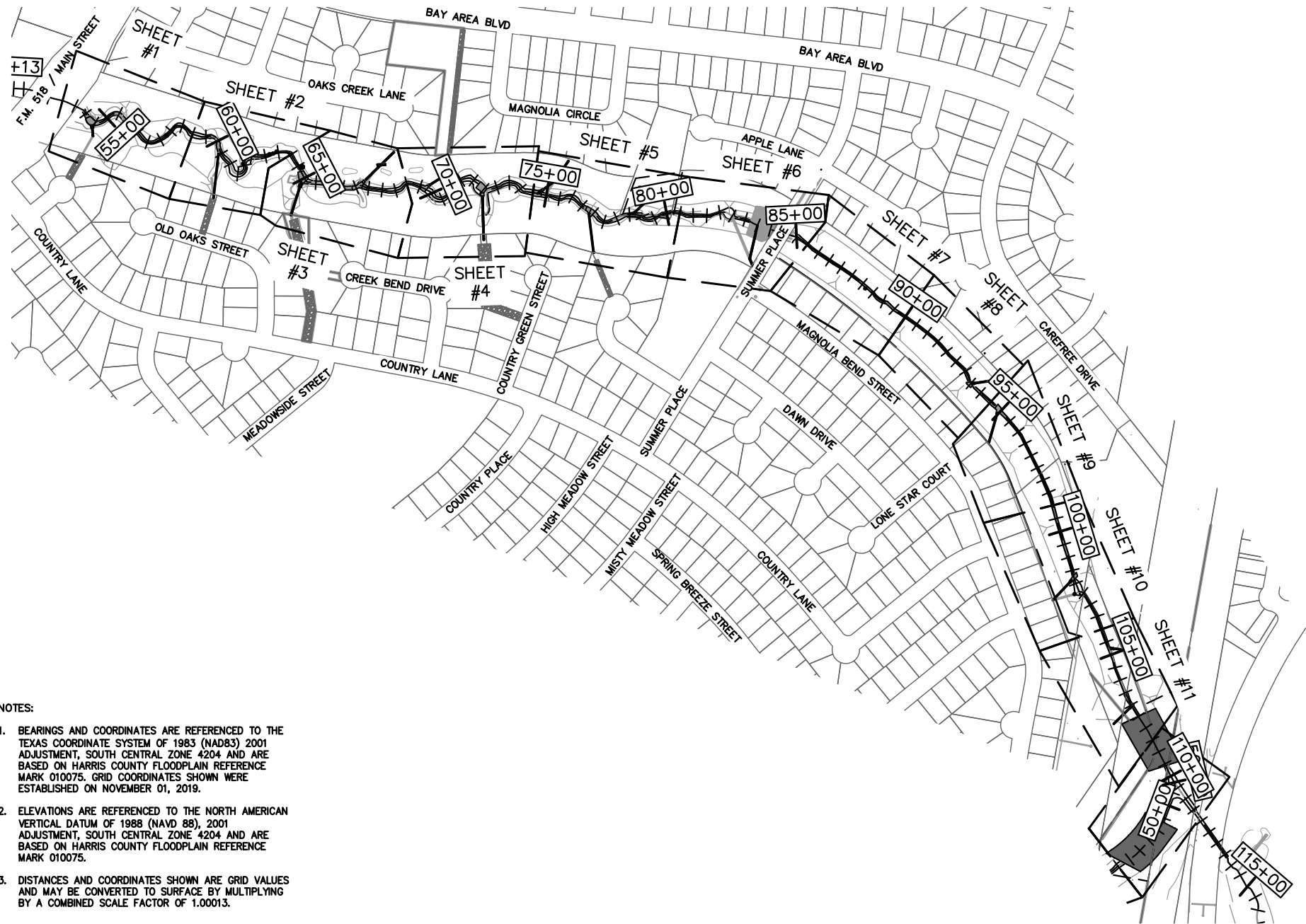
Magnolia Creek Cedar Gully Erosion Improvements

League City, Galveston County, Texas



Kimley»Horn

This product is for informational purposes only and may not have been prepared for or be suitable for legal, engineering, or survey purposes. It does not represent an on-the-ground survey and represents only the approximate relative location of property boundaries.



NOTES:

1. BEARINGS AND COORDINATES ARE REFERENCED TO THE TEXAS COORDINATE SYSTEM OF 1983 (NAD83) 2001 ADJUSTMENT, SOUTH CENTRAL ZONE 4204 AND ARE BASED ON HARRIS COUNTY FLOODPLAIN REFERENCE MARK 010075. GRID COORDINATES SHOWN WERE ESTABLISHED ON NOVEMBER 01, 2019.
2. ELEVATIONS ARE REFERENCED TO THE NORTH AMERICAN VERTICAL DATUM OF 1988 (NAVD 88), 2001 ADJUSTMENT, SOUTH CENTRAL ZONE 4204 AND ARE BASED ON HARRIS COUNTY FLOODPLAIN REFERENCE MARK 010075.
3. DISTANCES AND COORDINATES SHOWN ARE GRID VALUES AND MAY BE CONVERTED TO SURFACE BY MULTIPLYING BY A COMBINED SCALE FACTOR OF 1.00013.

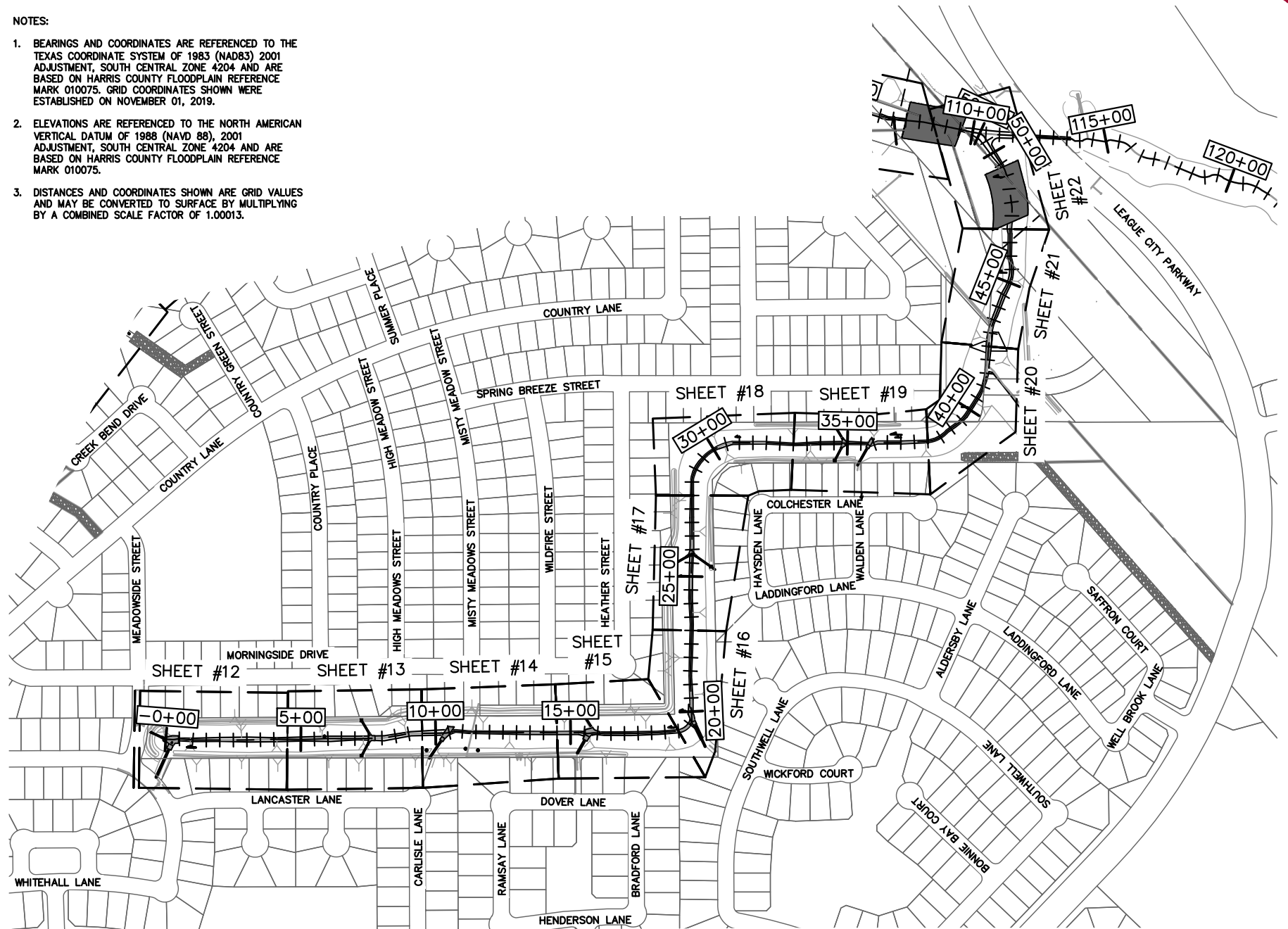
MAGNOLIA CREEK AND CEDAR GULLY CHANNEL IMPROVEMENTS
USACE PROJECT NUMBER SWG-2022-00077
PREPARED FOR THE CITY OF LEAGUE CITY GALVESTON COUNTY, TX

KEYMAP MAGNOLIA CREEK EAST

E-1
SHEET NUMBER

NOTES:

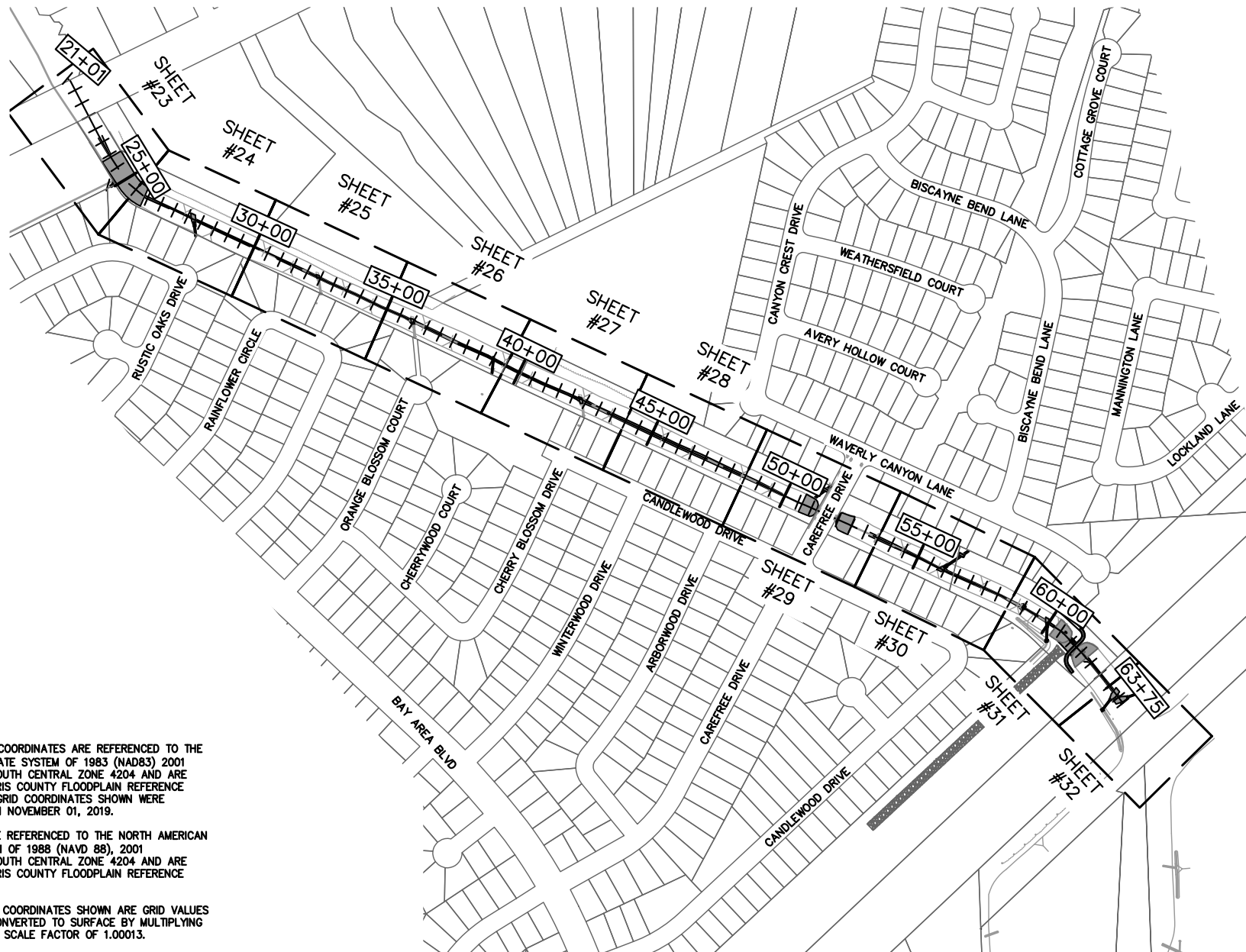
1. BEARINGS AND COORDINATES ARE REFERENCED TO THE TEXAS COORDINATE SYSTEM OF 1983 (NAD83) 2001 ADJUSTMENT, SOUTH CENTRAL ZONE 4204 AND ARE BASED ON HARRIS COUNTY FLOODPLAIN REFERENCE MARK 010075. GRID COORDINATES SHOWN WERE ESTABLISHED ON NOVEMBER 01, 2019.
2. ELEVATIONS ARE REFERENCED TO THE NORTH AMERICAN VERTICAL DATUM OF 1988 (NAVD 88), 2001 ADJUSTMENT, SOUTH CENTRAL ZONE 4204 AND ARE BASED ON HARRIS COUNTY FLOODPLAIN REFERENCE MARK 010075.
3. DISTANCES AND COORDINATES SHOWN ARE GRID VALUES AND MAY BE CONVERTED TO SURFACE BY MULTIPLYING BY A COMBINED SCALE FACTOR OF 1.00013.



MAGNOLIA CREEK AND CEDAR GULLY CHANNEL IMPROVEMENTS
USACE PROJECT NUMBER SWG-2022-00077
PREPARED FOR THE CITY OF LEAGUE CITY GALVESTON COUNTY, TX

KEYMAP MAGNOLIA CREEK WEST

E-2
SHEET NUMBER



NOTES:

1. BEARINGS AND COORDINATES ARE REFERENCED TO THE TEXAS COORDINATE SYSTEM OF 1983 (NAD83) 2001 ADJUSTMENT, SOUTH CENTRAL ZONE 4204 AND ARE BASED ON HARRIS COUNTY FLOODPLAIN REFERENCE MARK 010075. GRID COORDINATES SHOWN WERE ESTABLISHED ON NOVEMBER 01, 2019.
2. ELEVATIONS ARE REFERENCED TO THE NORTH AMERICAN VERTICAL DATUM OF 1988 (NAVD 88), 2001 ADJUSTMENT, SOUTH CENTRAL ZONE 4204 AND ARE BASED ON HARRIS COUNTY FLOODPLAIN REFERENCE MARK 010075.
3. DISTANCES AND COORDINATES SHOWN ARE GRID VALUES AND MAY BE CONVERTED TO SURFACE BY MULTIPLYING BY A COMBINED SCALE FACTOR OF 1.00013.

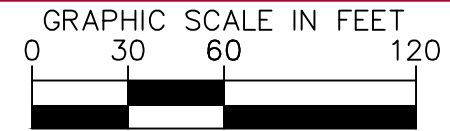
MAGNOLIA CREEK AND CEDAR GULLY CHANNEL IMPROVEMENTS
USACE PROJECT NUMBER SWG-2022-00077
PREPARED FOR THE CITY OF LEAGUE CITY GALVESTON COUNTY, TX

KEY MAP CEDAR GULLY

E-3
SHEET NUMBER

LEGEND

	EX TOP OF BANK
	EX RIGHT OF WAY
	EX CONTOUR
	PROP CONTOUR
	AREA OF DISTURBANCE WITHIN OHWM
	PROP IMPROVEMENTS



S5

PROPOSED CONCRETE
SLOPE PAVING

OHWM

EX MAGNOLIA CREEK EAST CENTERLINE

PROPOSED LIMITS OF
SHORELINE REPAIRS

MATCH LINE STA. 59+00

PROPOSED LIMITS OF
SHORELINE REPAIRS

0.038 ACRES (12.0 CY) OF
DISTURBANCE WITHIN OHWM

PROPOSED 42" HDPE PIPE

0.081 ACRES OF DISTURBANCE
WITHIN OHWM

PROPOSED LIMITS OF
SHORELINE REPAIRS

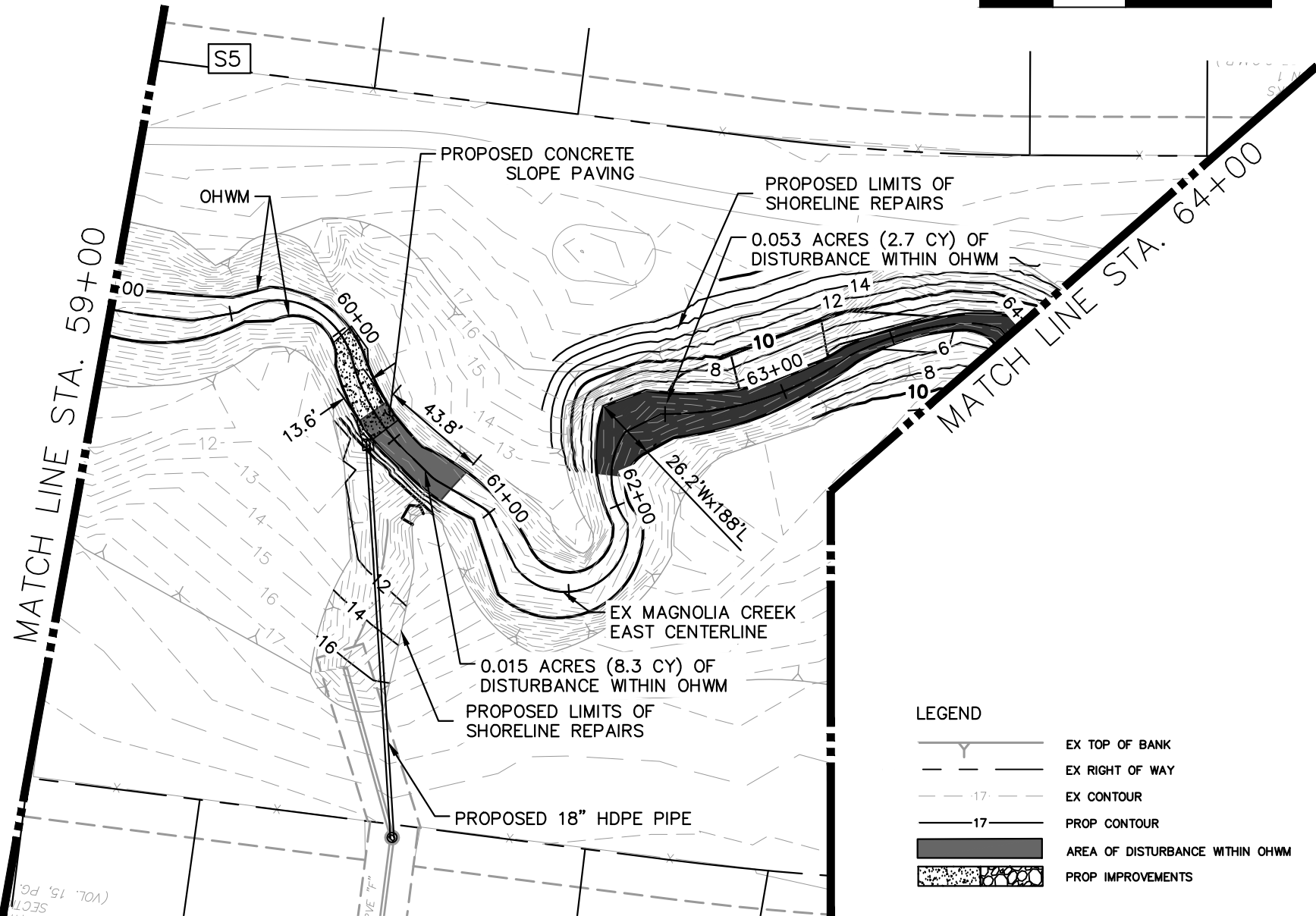
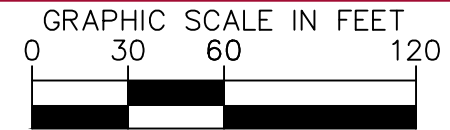
NOTE: THE DIMENSIONS
SHOWN ON THIS PAGE
ARE FOR A BOUNDING
BOX THAT IS GREATER
IN AREA THAN THE
IRREGULAR SHAPE OF
THE DISTURBANCE. THE
ACREAGE FIGURE IS
ACCURATE TO THE
SPECIFIC POLYGON OF
THE PROPOSED
DISTURBANCE.

MAGNOLIA CREEK AND CEDAR GULLY CHANNEL IMPROVEMENTS
USACE PROJECT NUMBER SWG-2022-00077
PREPARED FOR THE CITY OF LEAGUE CITY GALVESTON COUNTY, TX

PLAN SHEET MAGNOLIA CREEK EAST
STA 53+00 TO STA 59+00

1
SHEET NUMBER

NOTE: THE DIMENSIONS SHOWN ON THIS PAGE ARE FOR A BOUNDING BOX THAT IS GREATER IN AREA THAN THE IRREGULAR SHAPE OF THE DISTURBANCE. THE ACREAGE FIGURE IS ACCURATE TO THE SPECIFIC POLYGON OF THE PROPOSED DISTURBANCE.



LEGEND

	EX TOP OF BANK
	EX RIGHT OF WAY
	EX CONTOUR
	PROP CONTOUR
	AREA OF DISTURBANCE WITHIN OHWM
	PROP IMPROVEMENTS

MAGNOLIA CREEK AND CEDAR GULLY CHANNEL IMPROVEMENTS
USACE PROJECT NUMBER SWG-2022-00077
PREPARED FOR THE CITY OF LEAGUE CITY GALVESTON COUNTY, TX

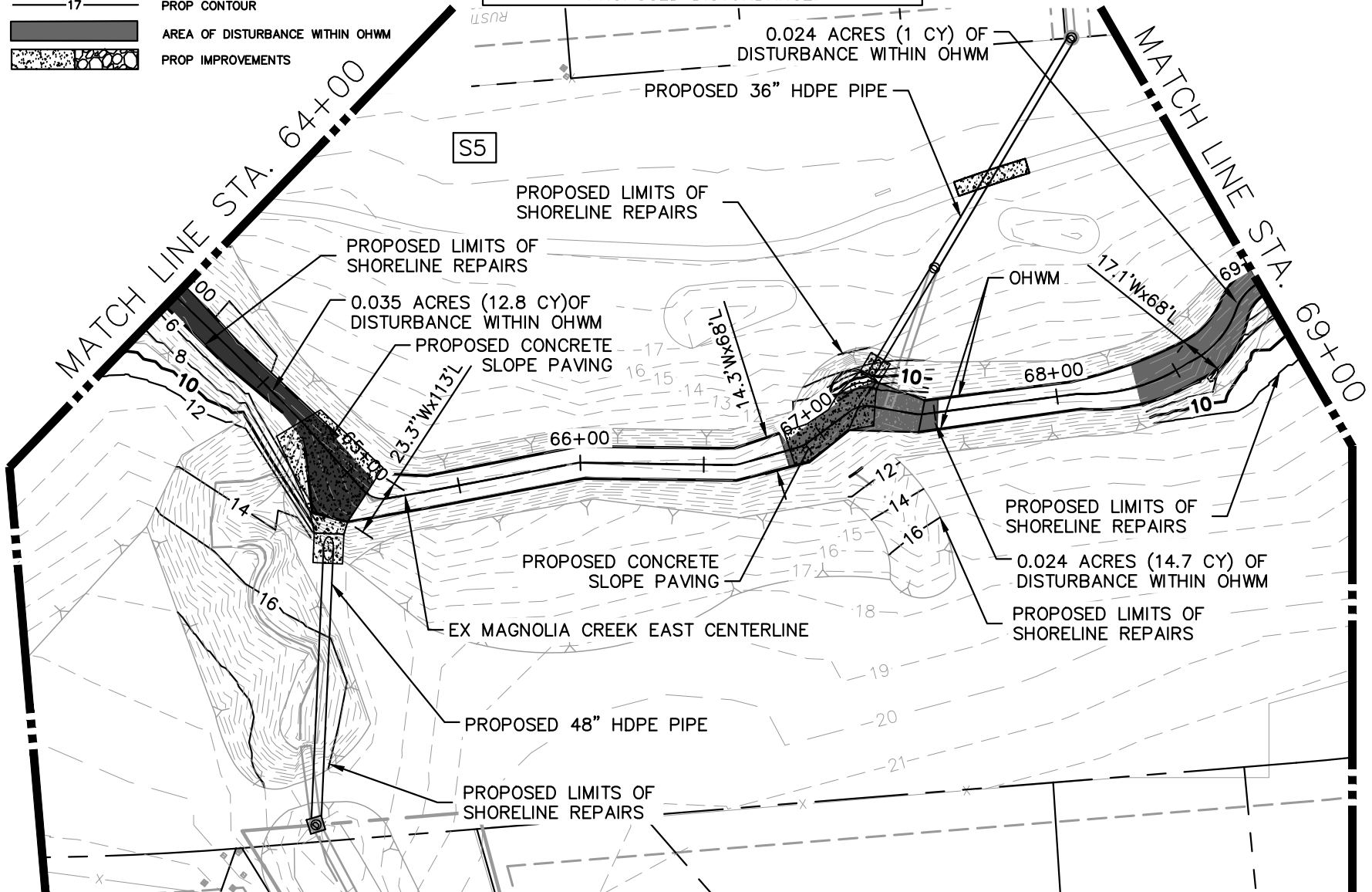
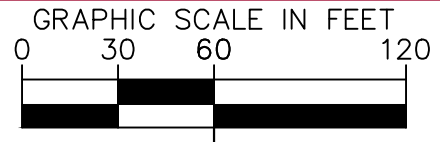
PLAN SHEET MAGNOLIA CREEK EAST
STA 59+00 TO STA 64+00

2
SHEET NUMBER

LEGEND

- EX TOP OF BANK
- EX RIGHT OF WAY
- EX CONTOUR
- PROP CONTOUR
- AREA OF DISTURBANCE WITHIN OHWM
- PROP IMPROVEMENTS

NOTE: THE DIMENSIONS SHOWN ON THIS PAGE ARE FOR A BOUNDING BOX THAT IS GREATER IN AREA THAN THE IRREGULAR SHAPE OF THE DISTURBANCE. THE ACREAGE FIGURE IS ACCURATE TO THE SPECIFIC POLYGON OF THE PROPOSED DISTURBANCE.

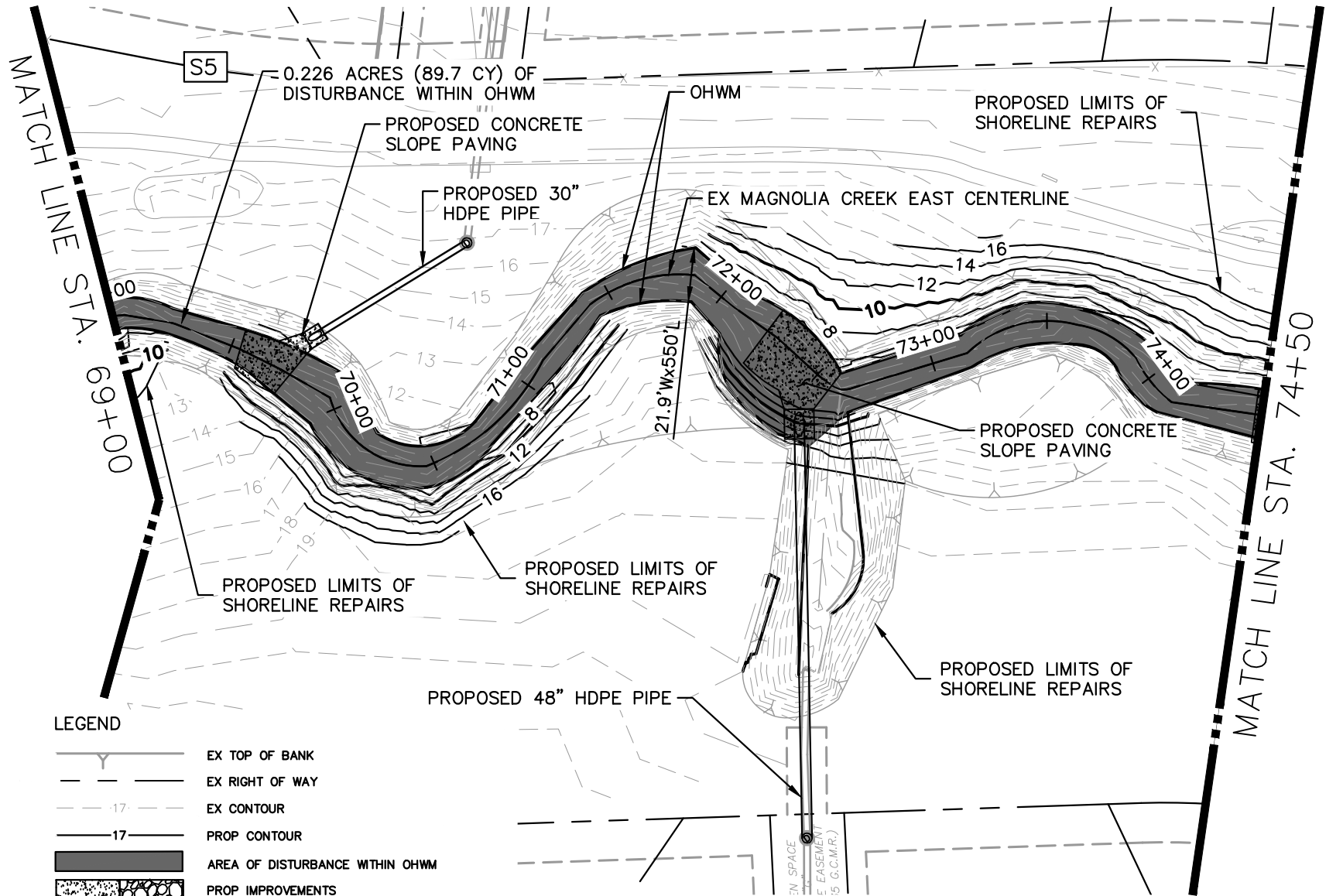
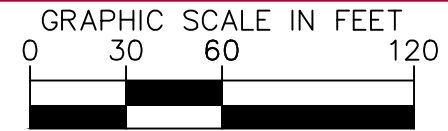


MAGNOLIA CREEK AND CEDAR GULLY CHANNEL IMPROVEMENTS
USACE PROJECT NUMBER SWG-2022-00077
PREPARED FOR THE CITY OF LEAGUE CITY GALVESTON COUNTY, TX

PLAN SHEET MAGNOLIA CREEK EAST
STA 64+00 TO STA 69+00

3
SHEET NUMBER

NOTE: THE DIMENSIONS SHOWN ON THIS PAGE ARE FOR A BOUNDING BOX THAT IS GREATER IN AREA THAN THE IRREGULAR SHAPE OF THE DISTURBANCE. THE ACREAGE FIGURE IS ACCURATE TO THE SPECIFIC POLYGON OF THE PROPOSED DISTURBANCE.

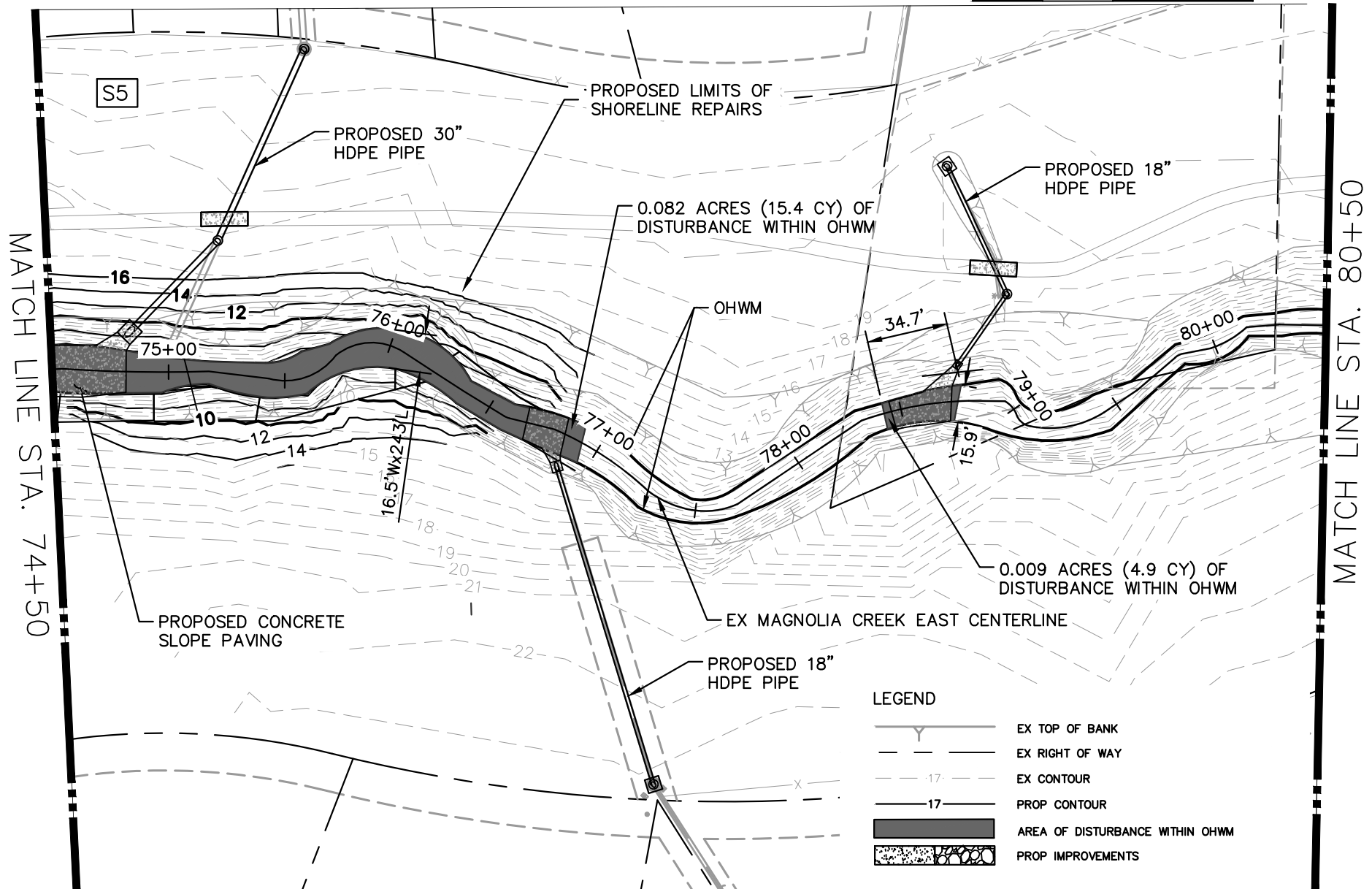
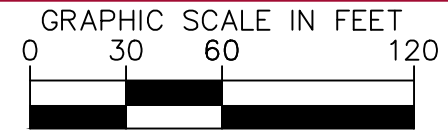


MAGNOLIA CREEK AND CEDAR GULLY CHANNEL IMPROVEMENTS
USACE PROJECT NUMBER SWG-2022-00077
PREPARED FOR THE CITY OF LEAGUE CITY GALVESTON COUNTY, TX

PLAN SHEET MAGNOLIA CREEK EAST
STA 69+00 TO STA 74+50

4
SHEET NUMBER

NOTE: THE DIMENSIONS SHOWN ON THIS PAGE ARE FOR A BOUNDING BOX THAT IS GREATER IN AREA THAN THE IRREGULAR SHAPE OF THE DISTURBANCE. THE ACREAGE FIGURE IS ACCURATE TO THE SPECIFIC POLYGON OF THE PROPOSED DISTURBANCE.



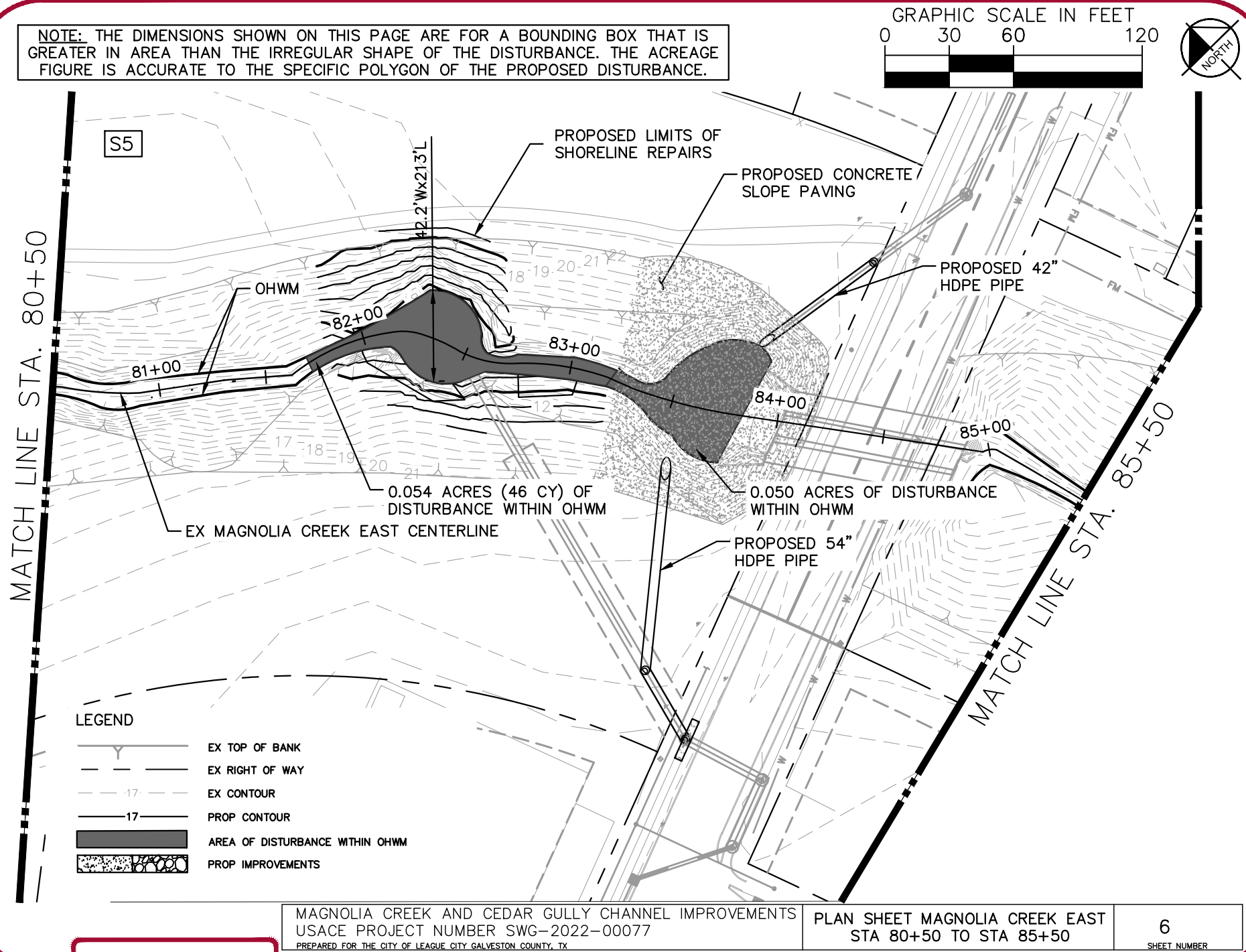
LEGEND

- EX TOP OF BANK
- EX RIGHT OF WAY
- EX CONTOUR
- PROP CONTOUR
- AREA OF DISTURBANCE WITHIN OHWM
- PROP IMPROVEMENTS

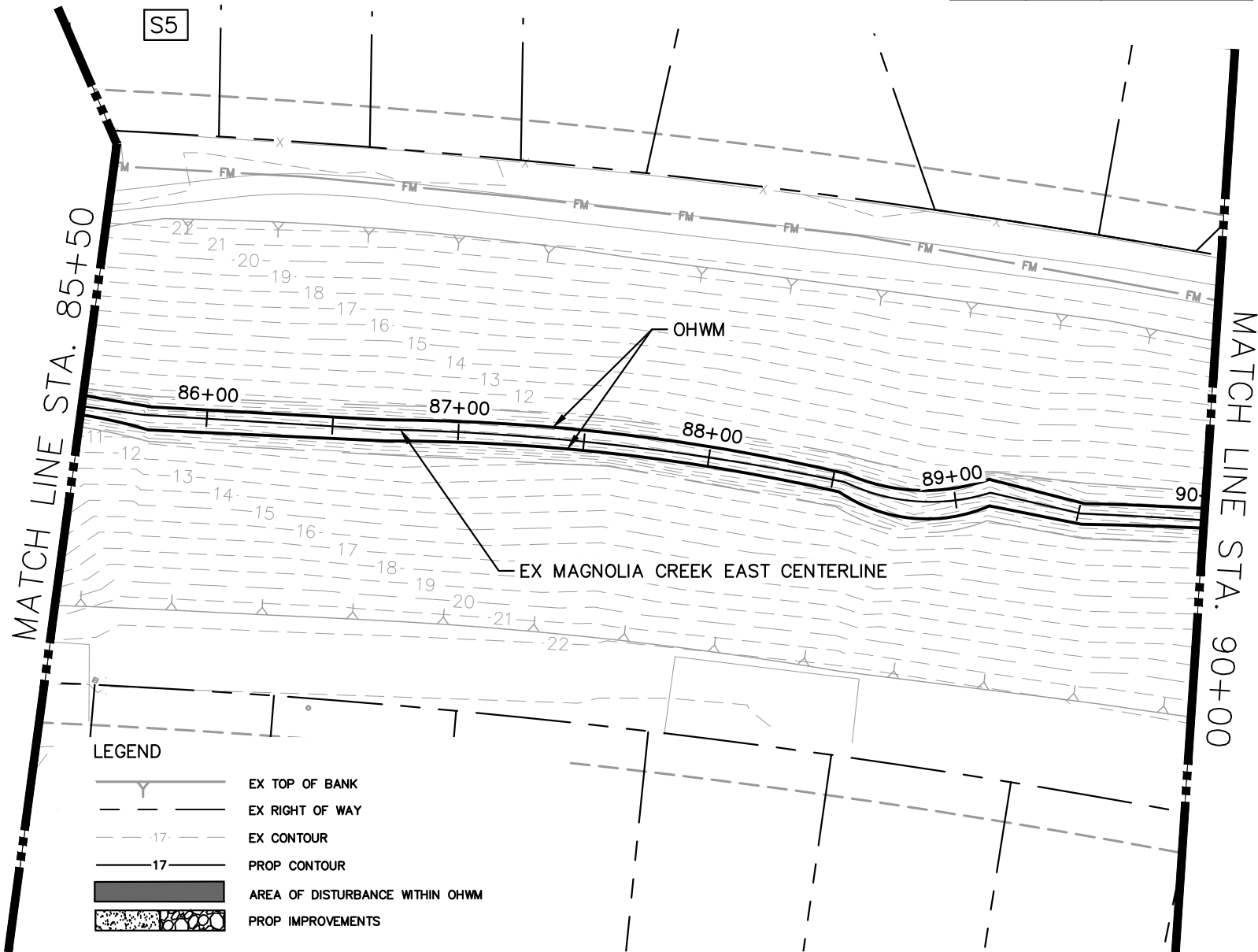
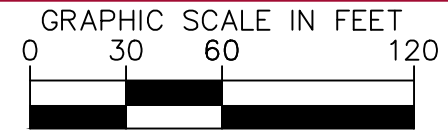
MAGNOLIA CREEK AND CEDAR GULLY CHANNEL IMPROVEMENTS
USACE PROJECT NUMBER SWG-2022-00077
PREPARED FOR THE CITY OF LEAGUE CITY GALVESTON COUNTY, TX

PLAN SHEET MAGNOLIA CREEK EAST
STA 74+50 TO STA 80+50

5
SHEET NUMBER



NOTE: THE DIMENSIONS SHOWN ON THIS PAGE ARE FOR A BOUNDING BOX THAT IS GREATER IN AREA THAN THE IRREGULAR SHAPE OF THE DISTURBANCE. THE ACREAGE FIGURE IS ACCURATE TO THE SPECIFIC POLYGON OF THE PROPOSED DISTURBANCE.

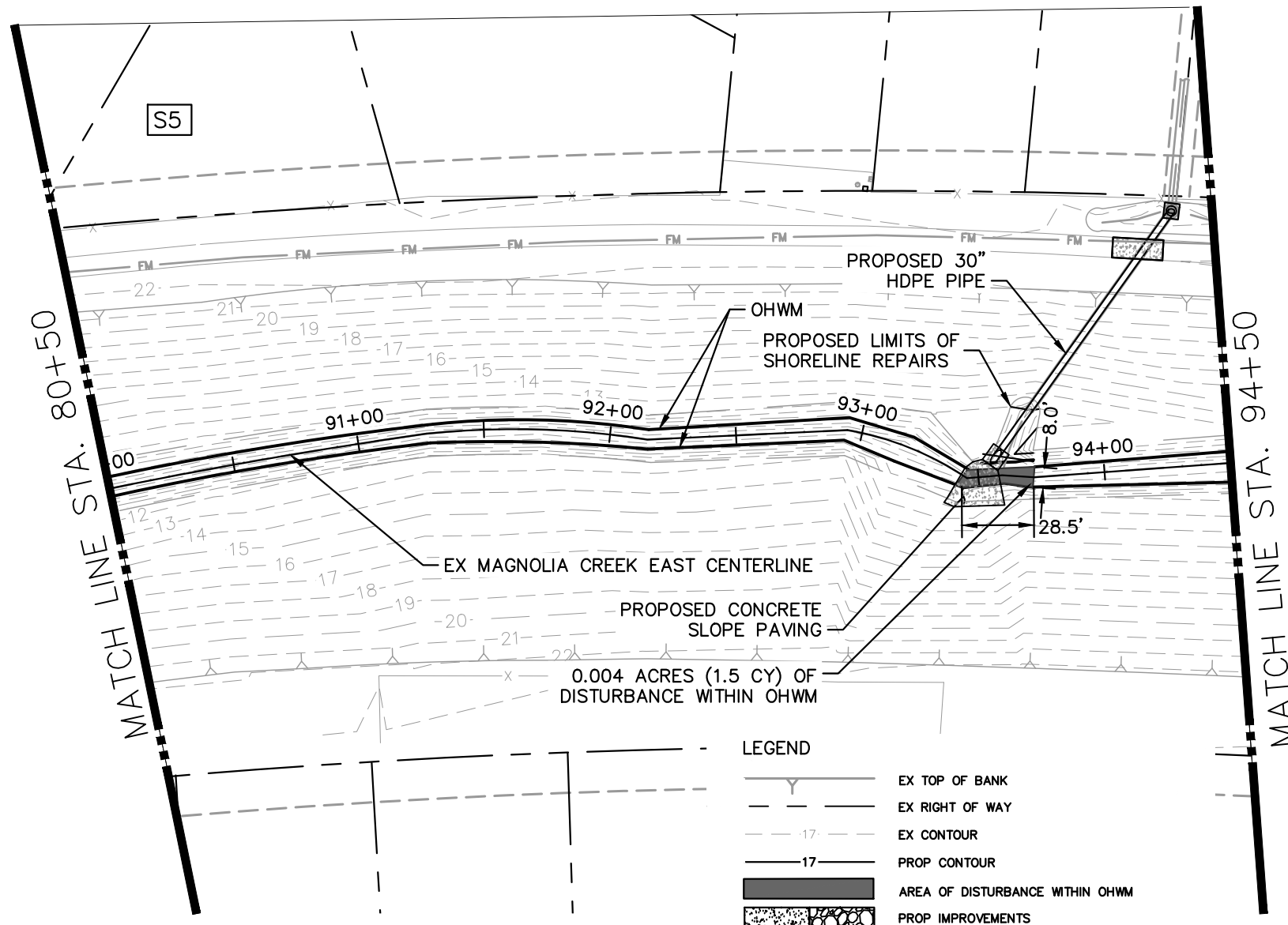
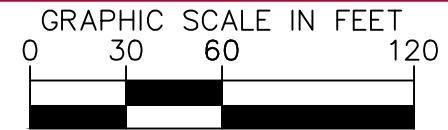


MAGNOLIA CREEK AND CEDAR GULLY CHANNEL IMPROVEMENTS
USACE PROJECT NUMBER SWG-2022-00077
PREPARED FOR THE CITY OF LEAGUE CITY GALVESTON COUNTY, TX

PLAN SHEET MAGNOLIA CREEK EAST
STA 85+50 TO STA 90+00

7
SHEET NUMBER

NOTE: THE DIMENSIONS SHOWN ON THIS PAGE ARE FOR A BOUNDING BOX THAT IS GREATER IN AREA THAN THE IRREGULAR SHAPE OF THE DISTURBANCE. THE ACREAGE FIGURE IS ACCURATE TO THE SPECIFIC POLYGON OF THE PROPOSED DISTURBANCE.









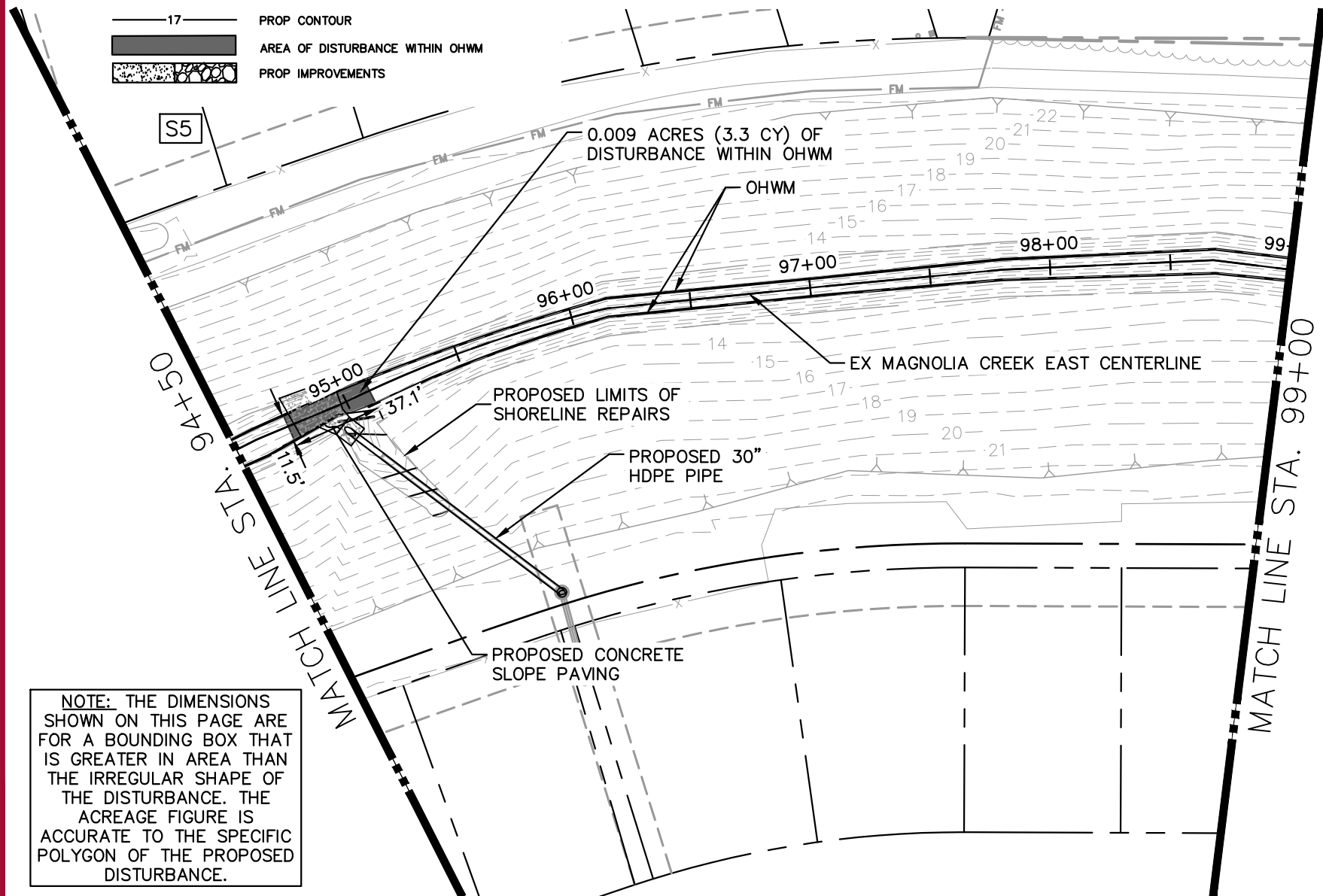
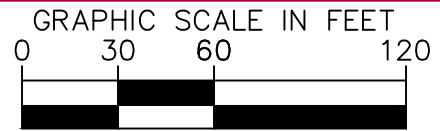
MAGNOLIA CREEK AND CEDAR GULLY CHANNEL IMPROVEMENTS
USACE PROJECT NUMBER SWG-2022-00077
PREPARED FOR THE CITY OF LEAGUE CITY GALVESTON COUNTY, TX

PLAN SHEET MAGNOLIA CREEK EAST
STA 90+00 TO STA 94+50

8
SHEET NUMBER

LEGEND

-  EX TOP OF BANK
-  EX RIGHT OF WAY
-  EX CONTOUR
-  PROP CONTOUR
-  AREA OF DISTURBANCE WITHIN OHWM
-  PROP IMPROVEMENTS



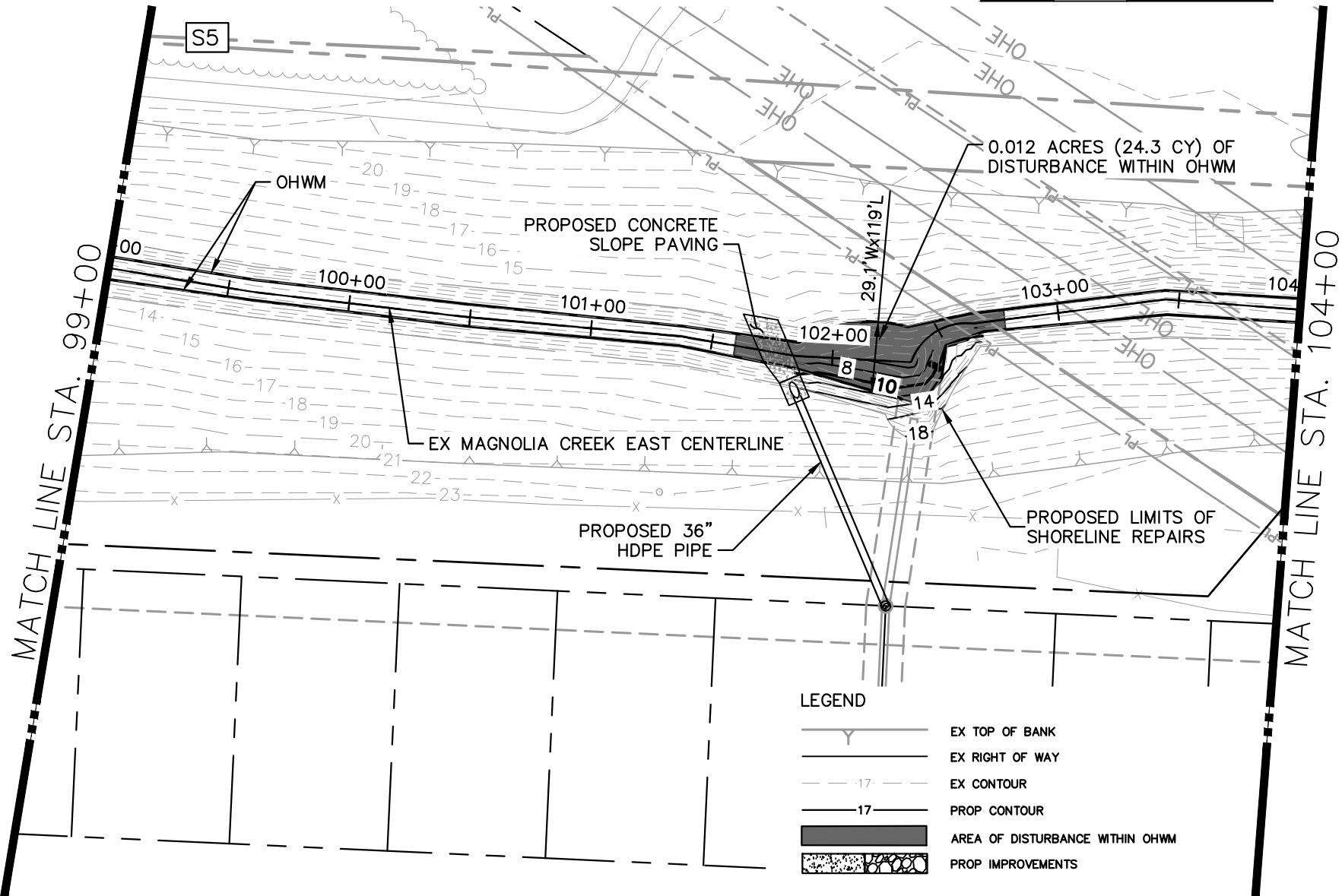
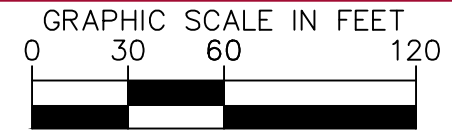
NOTE: THE DIMENSIONS SHOWN ON THIS PAGE ARE FOR A BOUNDING BOX THAT IS GREATER IN AREA THAN THE IRREGULAR SHAPE OF THE DISTURBANCE. THE ACREAGE FIGURE IS ACCURATE TO THE SPECIFIC POLYGON OF THE PROPOSED DISTURBANCE.

MAGNOLIA CREEK AND CEDAR GULLY CHANNEL IMPROVEMENTS
USACE PROJECT NUMBER SWG-2022-00077
PREPARED FOR THE CITY OF LEAGUE CITY GALVESTON COUNTY, TX

PLAN SHEET MAGNOLIA CREEK EAST
STA 94+50 TO STA 99+00

9
SHEET NUMBER

NOTE: THE DIMENSIONS SHOWN ON THIS PAGE ARE FOR A BOUNDING BOX THAT IS GREATER IN AREA THAN THE IRREGULAR SHAPE OF THE DISTURBANCE. THE ACREAGE FIGURE IS ACCURATE TO THE SPECIFIC POLYGON OF THE PROPOSED DISTURBANCE.



LEGEND

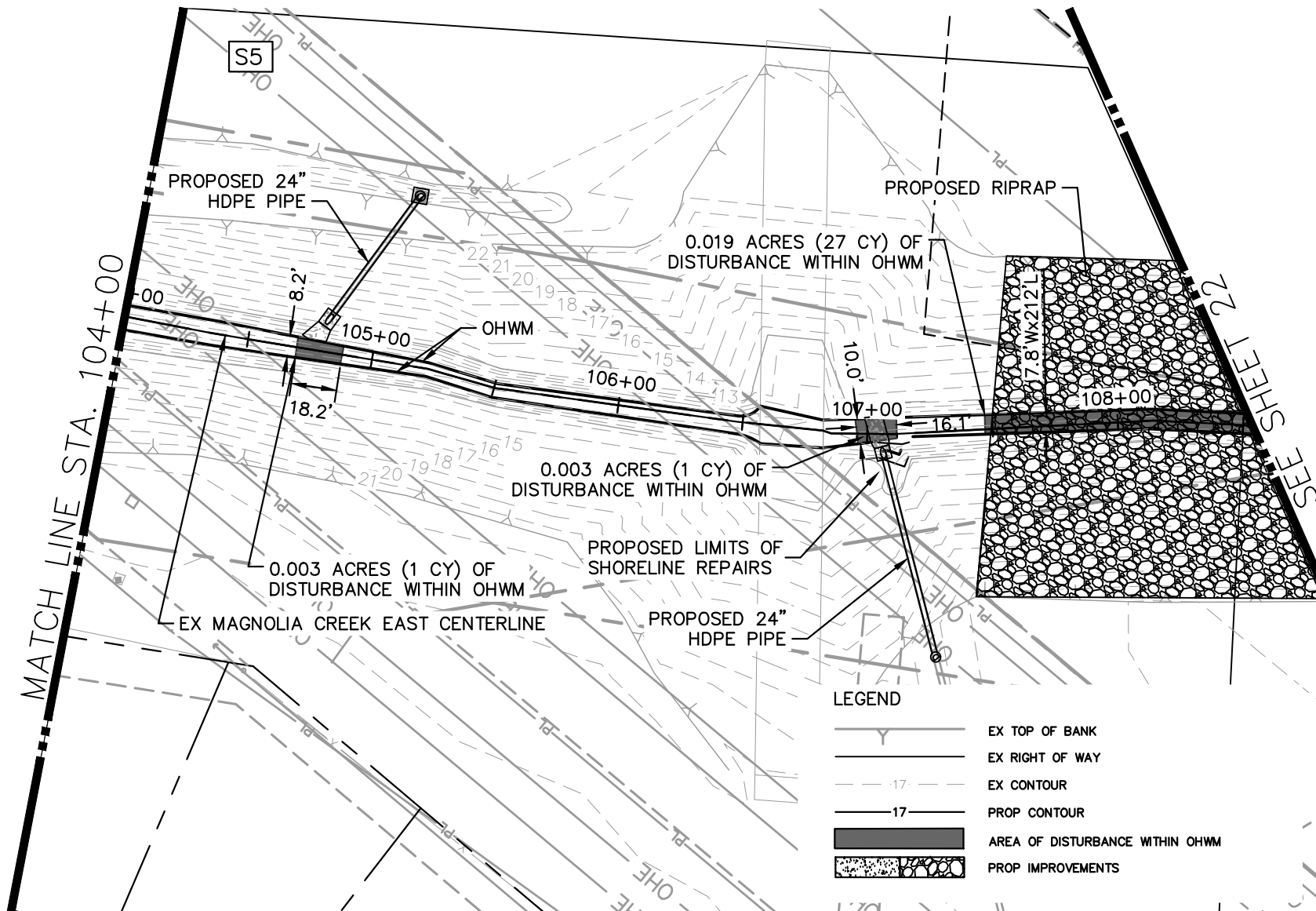
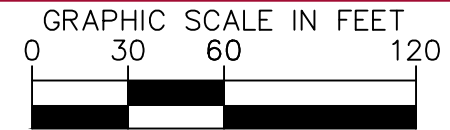
- EX TOP OF BANK
- EX RIGHT OF WAY
- EX CONTOUR
- PROP CONTOUR
- AREA OF DISTURBANCE WITHIN OHWM
- PROP IMPROVEMENTS

MAGNOLIA CREEK AND CEDAR GULLY CHANNEL IMPROVEMENTS
USACE PROJECT NUMBER SWG-2022-00077
PREPARED FOR THE CITY OF LEAGUE CITY GALVESTON COUNTY, TX

PLAN SHEET MAGNOLIA CREEK EAST
STA 99+00 TO STA 104+00

10
SHEET NUMBER

NOTE: THE DIMENSIONS SHOWN ON THIS PAGE ARE FOR A BOUNDING BOX THAT IS GREATER IN AREA THAN THE IRREGULAR SHAPE OF THE DISTURBANCE. THE ACREAGE FIGURE IS ACCURATE TO THE SPECIFIC POLYGON OF THE PROPOSED DISTURBANCE.

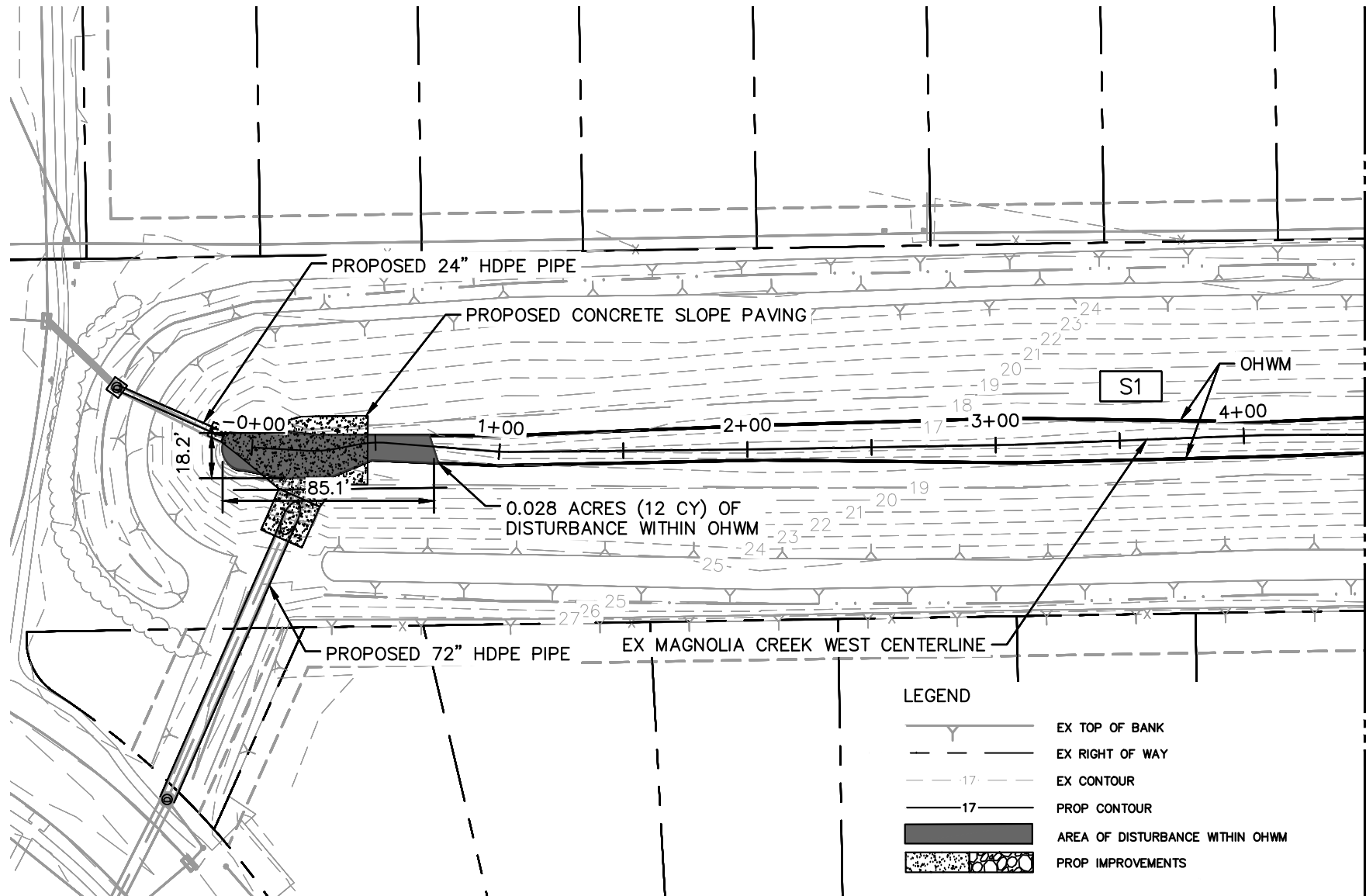
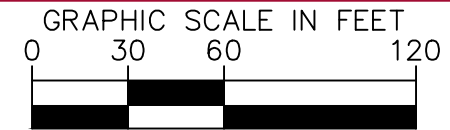


MAGNOLIA CREEK AND CEDAR GULLY CHANNEL IMPROVEMENTS
USACE PROJECT NUMBER SWG-2022-00077
PREPARED FOR THE CITY OF LEAGUE CITY GALVESTON COUNTY, TX

PLAN SHEET MAGNOLIA CREEK EAST
STA 104+00 TO STA 108+50

11
SHEET NUMBER

NOTE: THE DIMENSIONS SHOWN ON THIS PAGE ARE FOR A BOUNDING BOX THAT IS GREATER IN AREA THAN THE IRREGULAR SHAPE OF THE DISTURBANCE. THE ACREAGE FIGURE IS ACCURATE TO THE SPECIFIC POLYGON OF THE PROPOSED DISTURBANCE.



LEGEND

- EX TOP OF BANK
- EX RIGHT OF WAY
- EX CONTOUR
- PROP CONTOUR
- AREA OF DISTURBANCE WITHIN OHWM
- PROP IMPROVEMENTS

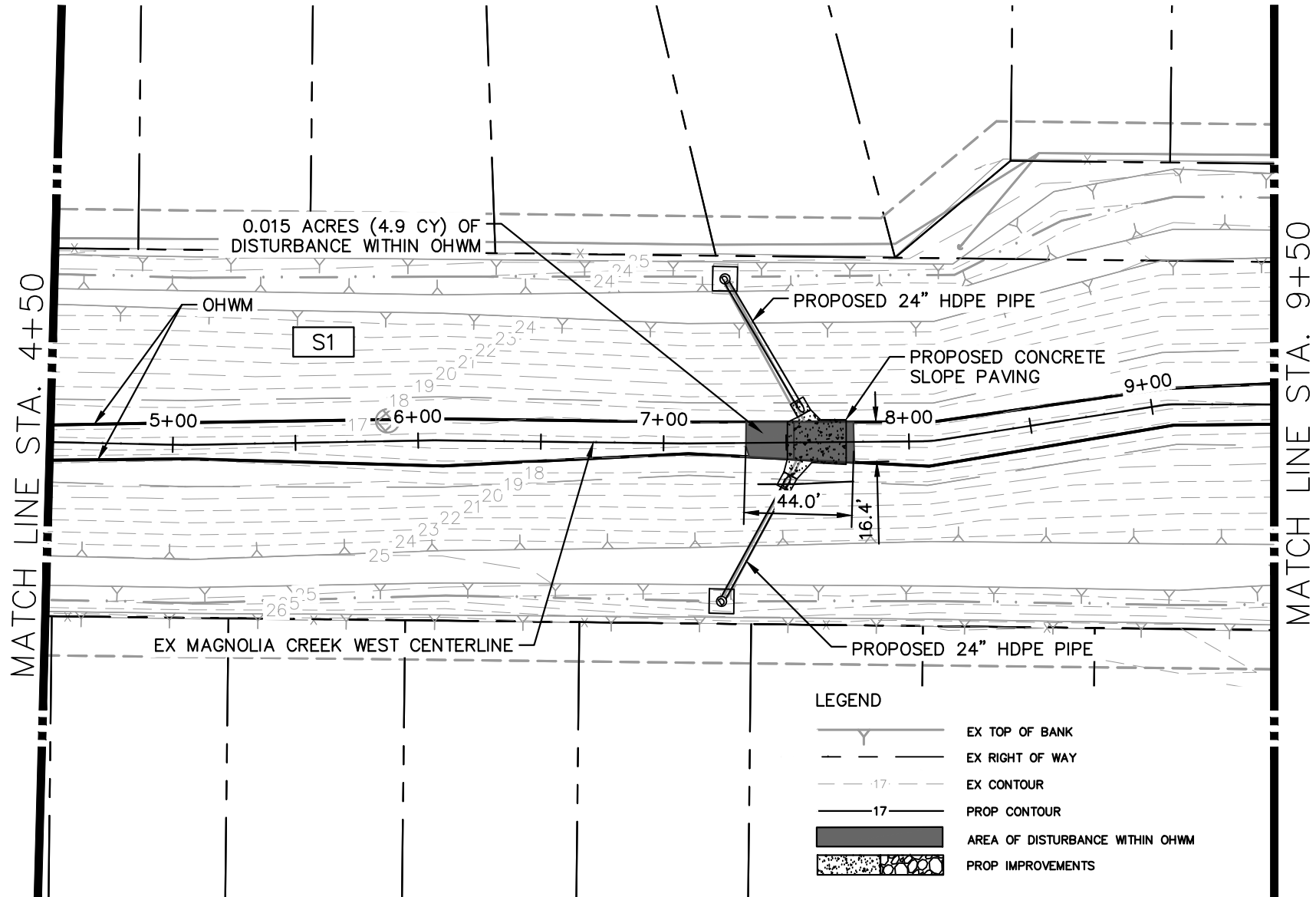
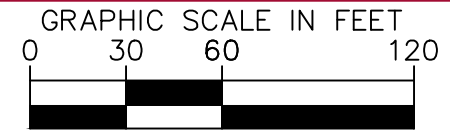
MATCH LINE STA. 4+50

MAGNOLIA CREEK AND CEDAR GULLY CHANNEL IMPROVEMENTS
USACE PROJECT NUMBER SWG-2022-00077
PREPARED FOR THE CITY OF LEAGUE CITY GALVESTON COUNTY, TX

PLAN SHEET MAGNOLIA CREEK WEST
STA 0+00 TO STA 4+50

12
SHEET NUMBER

NOTE: THE DIMENSIONS SHOWN ON THIS PAGE ARE FOR A BOUNDING BOX THAT IS GREATER IN AREA THAN THE IRREGULAR SHAPE OF THE DISTURBANCE. THE ACREAGE FIGURE IS ACCURATE TO THE SPECIFIC POLYGON OF THE PROPOSED DISTURBANCE.

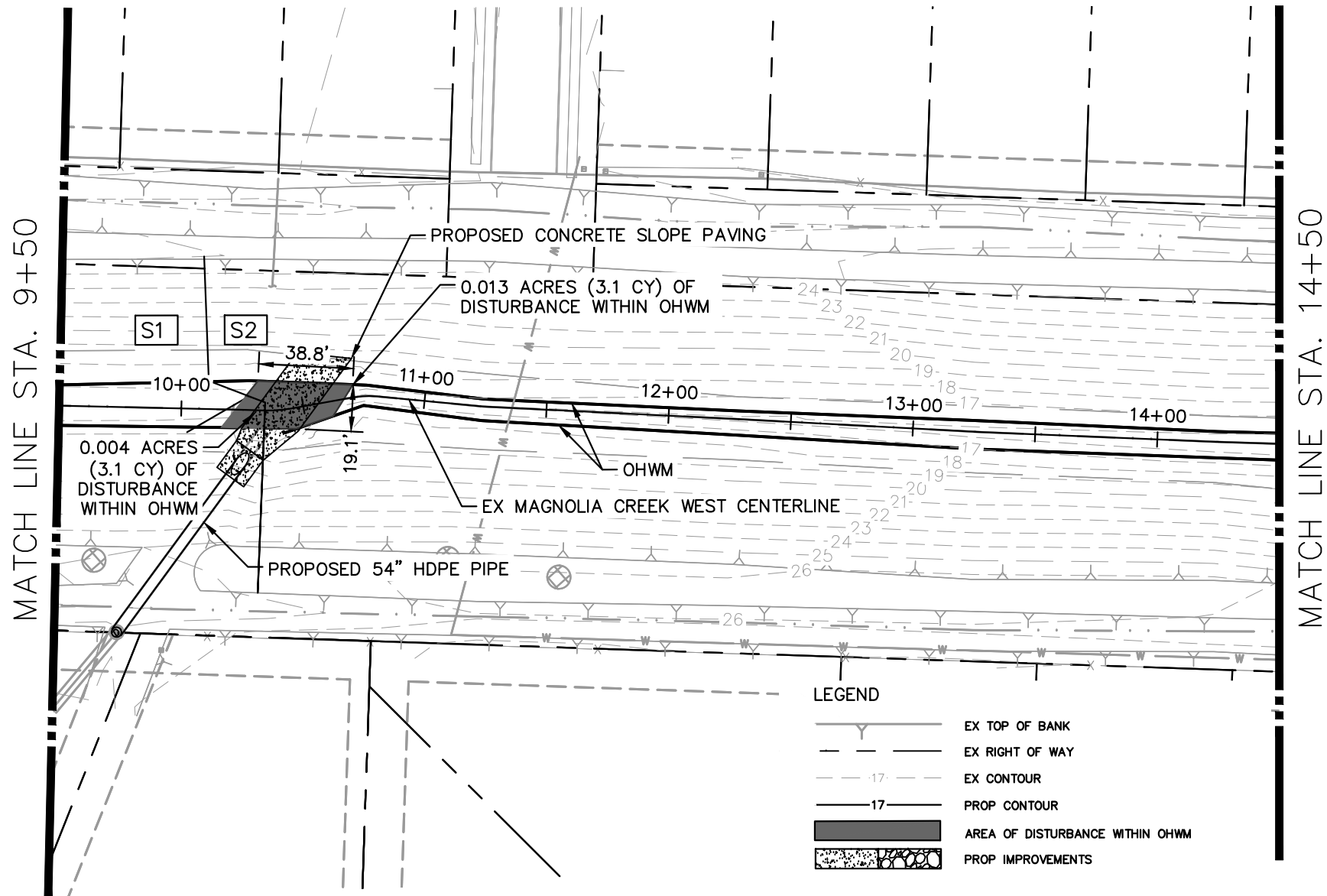
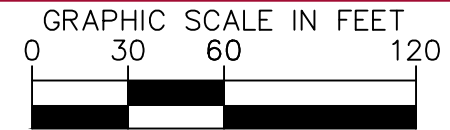


MAGNOLIA CREEK AND CEDAR GULLY CHANNEL IMPROVEMENTS
USACE PROJECT NUMBER SWG-2022-00077
PREPARED FOR THE CITY OF LEAGUE CITY GALVESTON COUNTY, TX

PLAN SHEET MAGNOLIA CREEK WEST
STA 4+50 TO STA 9+50

13
SHEET NUMBER

NOTE: THE DIMENSIONS SHOWN ON THIS PAGE ARE FOR A BOUNDING BOX THAT IS GREATER IN AREA THAN THE IRREGULAR SHAPE OF THE DISTURBANCE. THE ACREAGE FIGURE IS ACCURATE TO THE SPECIFIC POLYGON OF THE PROPOSED DISTURBANCE.



LEGEND

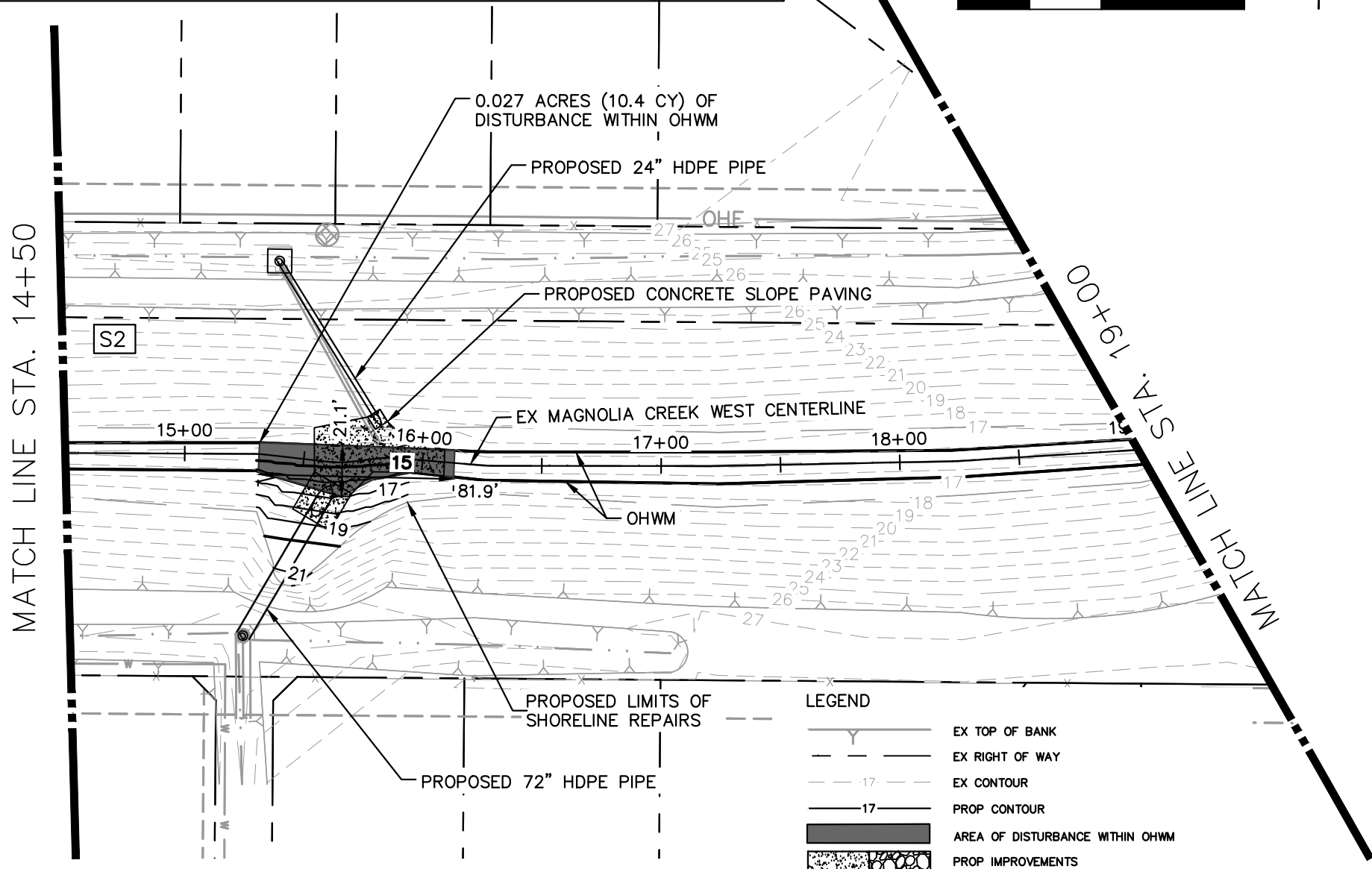
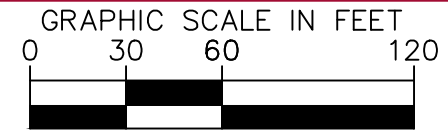
- EX TOP OF BANK
- EX RIGHT OF WAY
- EX CONTOUR
- PROP CONTOUR
- AREA OF DISTURBANCE WITHIN OHWM
- PROP IMPROVEMENTS

MAGNOLIA CREEK AND CEDAR GULLY CHANNEL IMPROVEMENTS
USACE PROJECT NUMBER SWG-2022-00077
PREPARED FOR THE CITY OF LEAGUE CITY GALVESTON COUNTY, TX

PLAN SHEET MAGNOLIA CREEK WEST
STA 9+50 TO STA 14+50

14
SHEET NUMBER

NOTE: THE DIMENSIONS SHOWN ON THIS PAGE ARE FOR A BOUNDING BOX THAT IS GREATER IN AREA THAN THE IRREGULAR SHAPE OF THE DISTURBANCE. THE ACREAGE FIGURE IS ACCURATE TO THE SPECIFIC POLYGON OF THE PROPOSED DISTURBANCE.



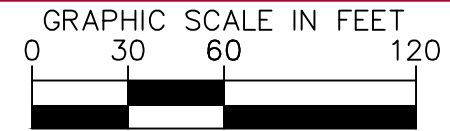
MAGNOLIA CREEK AND CEDAR GULLY CHANNEL IMPROVEMENTS
USACE PROJECT NUMBER SWG-2022-00077
PREPARED FOR THE CITY OF LEAGUE CITY GALVESTON COUNTY, TX

PLAN SHEET MAGNOLIA CREEK WEST
STA 14+50 TO STA 19+00

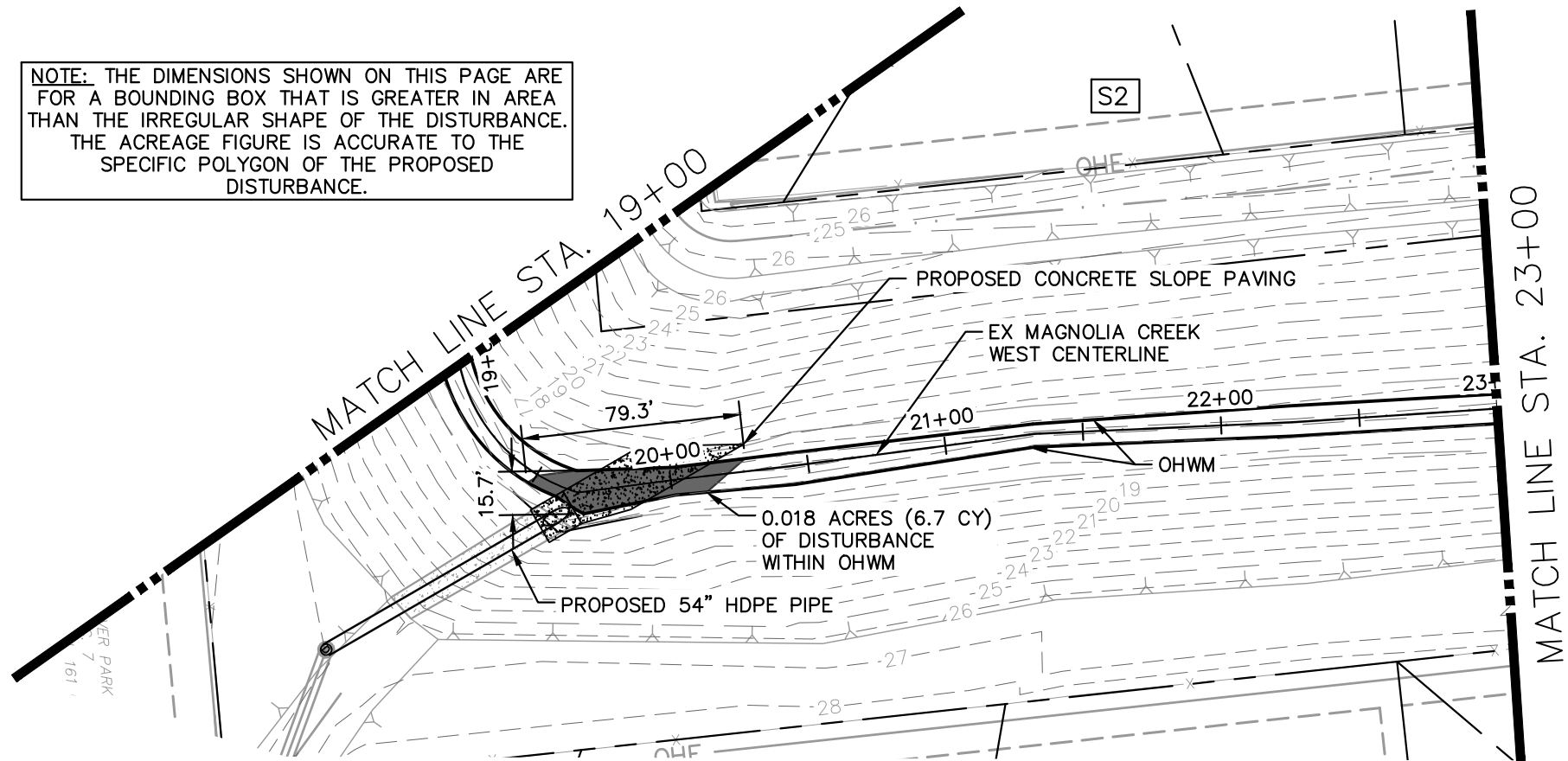
15
SHEET NUMBER

LEGEND

	EX TOP OF BANK
	EX RIGHT OF WAY
	EX CONTOUR
	PROP CONTOUR
	AREA OF DISTURBANCE WITHIN OHWM
	PROP IMPROVEMENTS



NOTE: THE DIMENSIONS SHOWN ON THIS PAGE ARE FOR A BOUNDING BOX THAT IS GREATER IN AREA THAN THE IRREGULAR SHAPE OF THE DISTURBANCE. THE ACREAGE FIGURE IS ACCURATE TO THE SPECIFIC POLYGON OF THE PROPOSED DISTURBANCE.


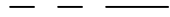






MAGNOLIA CREEK AND CEDAR GULLY CHANNEL IMPROVEMENTS
USACE PROJECT NUMBER SWG-2022-00077
PREPARED FOR THE CITY OF LEAGUE CITY GALVESTON COUNTY, TX

PLAN SHEET MAGNOLIA CREEK WEST
STA 19+00 TO STA 23+00

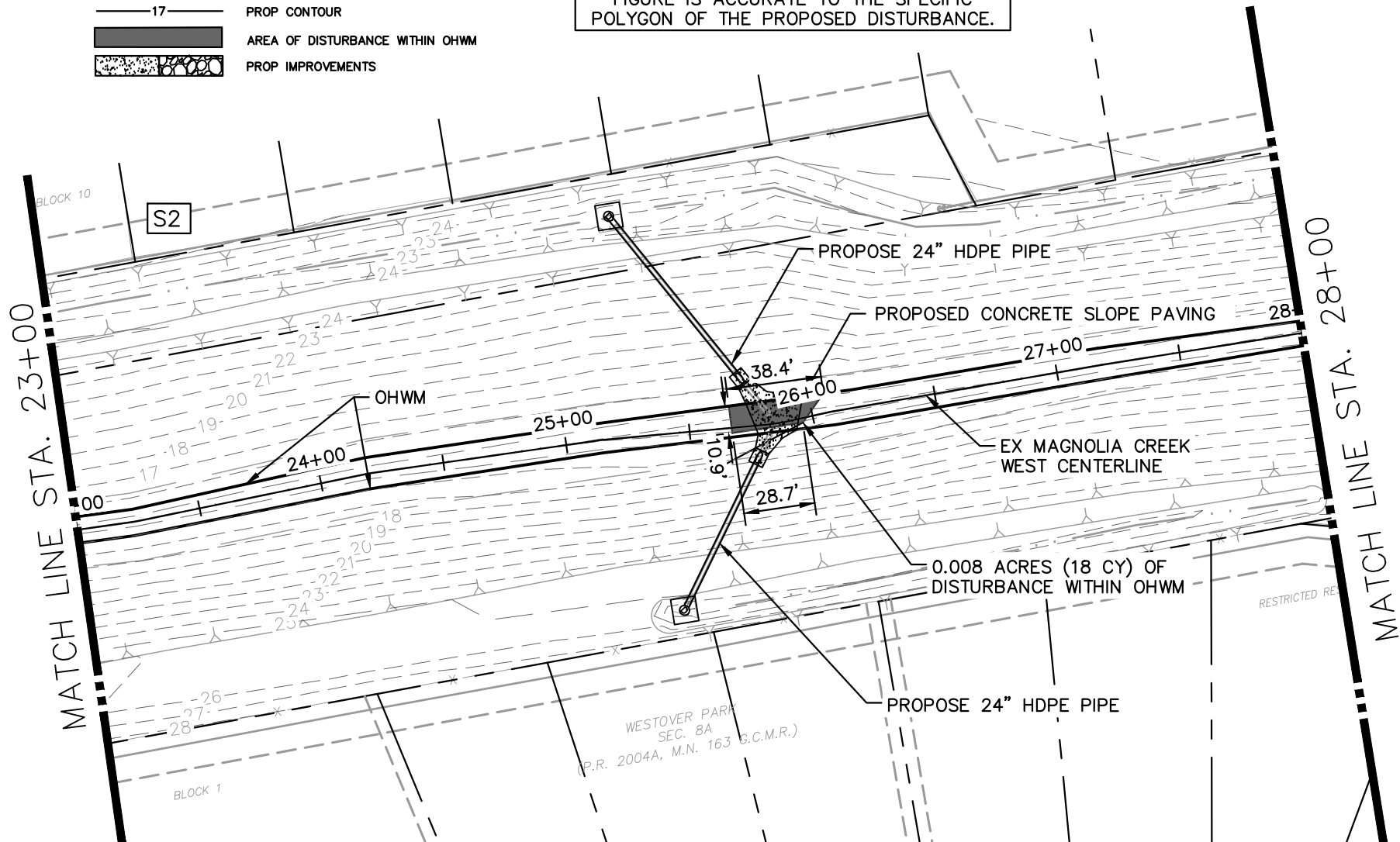
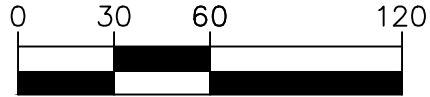
16
SHEET NUMBER

LEGEND

-  EX TOP OF BANK
-  EX RIGHT OF WAY
-  EX CONTOUR
-  PROP CONTOUR
-  AREA OF DISTURBANCE WITHIN OHWM
-  PROP IMPROVEMENTS

NOTE: THE DIMENSIONS SHOWN ON THIS PAGE ARE FOR A BOUNDING BOX THAT IS GREATER IN AREA THAN THE IRREGULAR SHAPE OF THE DISTURBANCE. THE ACREAGE FIGURE IS ACCURATE TO THE SPECIFIC POLYGON OF THE PROPOSED DISTURBANCE.

GRAPHIC SCALE IN FEET


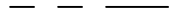






MAGNOLIA CREEK AND CEDAR GULLY CHANNEL IMPROVEMENTS
USACE PROJECT NUMBER SWG-2022-00077
PREPARED FOR THE CITY OF LEAGUE CITY GALVESTON COUNTY, TX

PLAN SHEET MAGNOLIA CREEK WEST
STA 23+00 TO STA 28+00

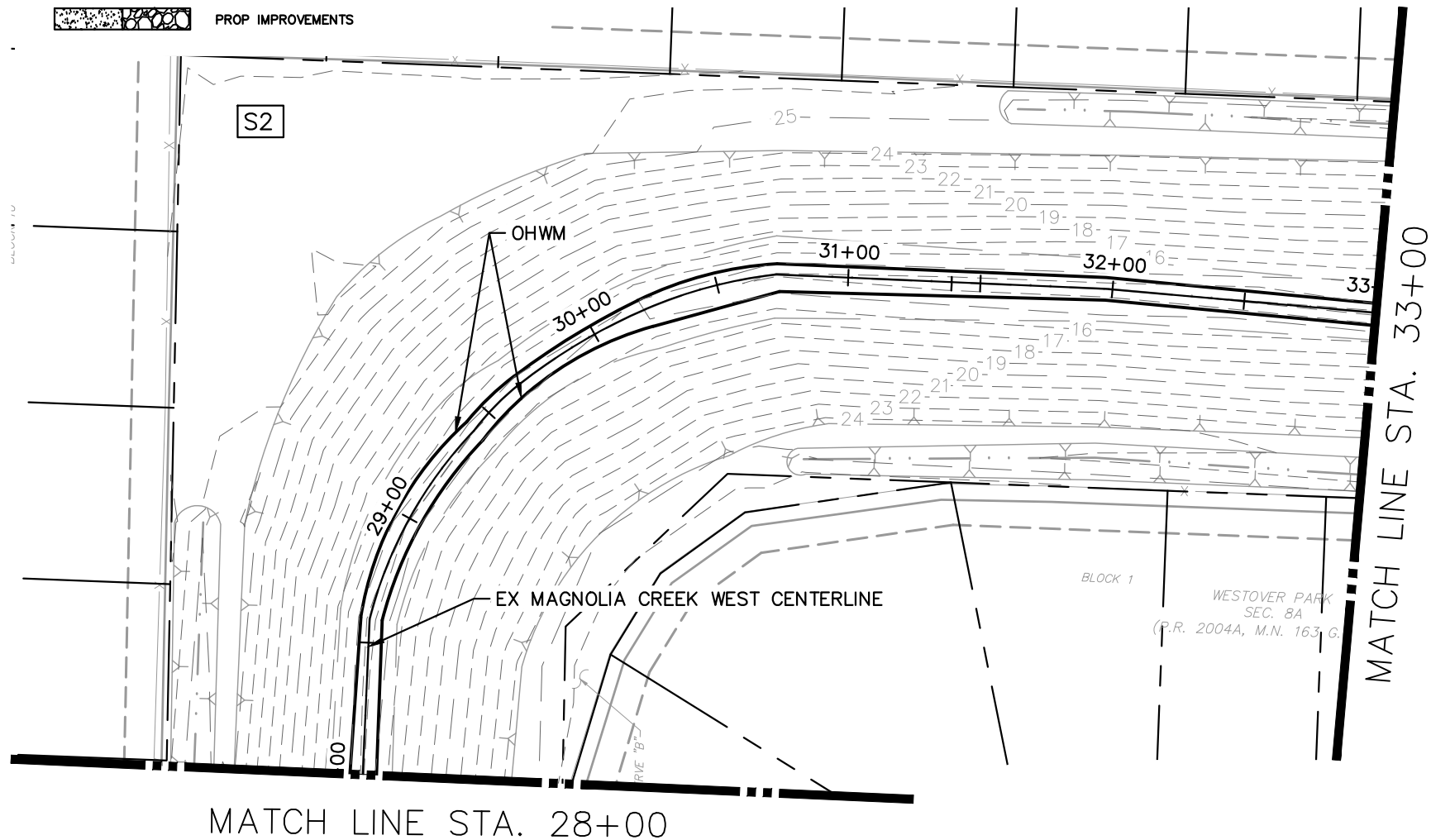
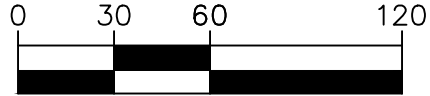
17
SHEET NUMBER

LEGEND

-  EX TOP OF BANK
-  EX RIGHT OF WAY
-  EX CONTOUR
-  PROP CONTOUR
-  AREA OF DISTURBANCE WITHIN OHWM
-  PROP IMPROVEMENTS

NOTE: THE DIMENSIONS SHOWN ON THIS PAGE ARE FOR A BOUNDING BOX THAT IS GREATER IN AREA THAN THE IRREGULAR SHAPE OF THE DISTURBANCE. THE ACREAGE FIGURE IS ACCURATE TO THE SPECIFIC POLYGON OF THE PROPOSED DISTURBANCE.

GRAPHIC SCALE IN FEET



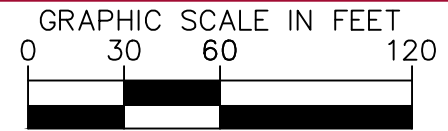
MAGNOLIA CREEK AND CEDAR GULLY CHANNEL IMPROVEMENTS
USACE PROJECT NUMBER SWG-2022-00077
PREPARED FOR THE CITY OF LEAGUE CITY GALVESTON COUNTY, TX

PLAN SHEET MAGNOLIA CREEK WEST
STA 28+00 TO STA 33+00

18
SHEET NUMBER

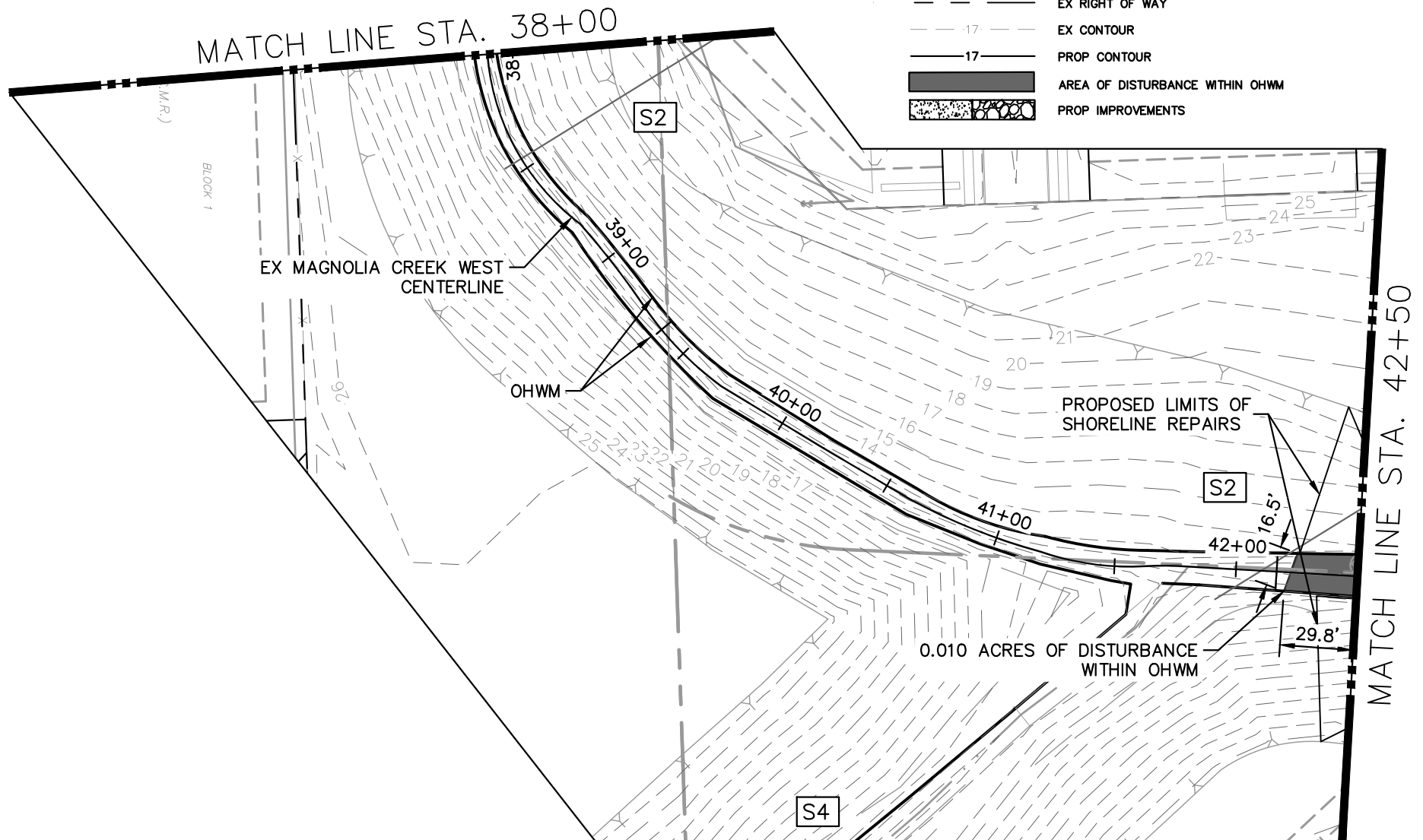


NOTE: THE DIMENSIONS SHOWN ON THIS PAGE ARE FOR A BOUNDING BOX THAT IS GREATER IN AREA THAN THE IRREGULAR SHAPE OF THE DISTURBANCE. THE ACREAGE FIGURE IS ACCURATE TO THE SPECIFIC POLYGON OF THE PROPOSED DISTURBANCE.



LEGEND

- EX TOP OF BANK
- EX RIGHT OF WAY
- EX CONTOUR
- PROP CONTOUR
- AREA OF DISTURBANCE WITHIN OHWM
- PROP IMPROVEMENTS



MAGNOLIA CREEK AND CEDAR GULLY CHANNEL IMPROVEMENTS
USACE PROJECT NUMBER SWG-2022-00077
PREPARED FOR THE CITY OF LEAGUE CITY GALVESTON COUNTY, TX

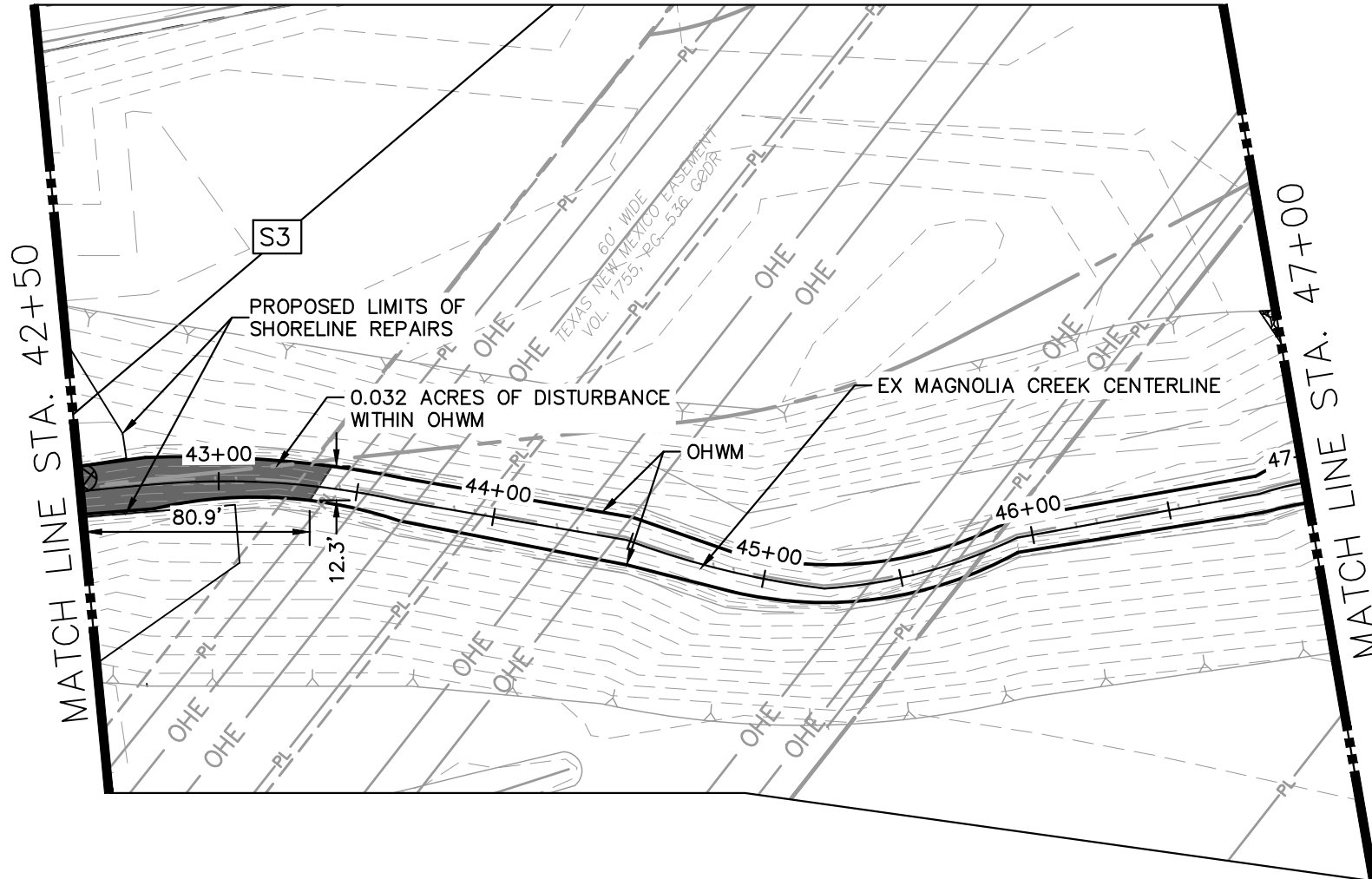
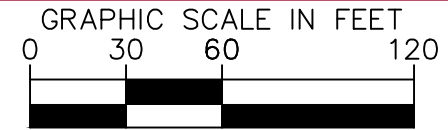
PLAN SHEET MAGNOLIA CREEK WEST
STA 38+00 TO STA 42+50

20
SHEET NUMBER

LEGEND

	EX TOP OF BANK
	EX RIGHT OF WAY
	EX CONTOUR
	PROP CONTOUR
	AREA OF DISTURBANCE WITHIN OHWM
	PROP IMPROVEMENTS

NOTE: THE DIMENSIONS SHOWN ON THIS PAGE ARE FOR A BOUNDING BOX THAT IS GREATER IN AREA THAN THE IRREGULAR SHAPE OF THE DISTURBANCE. THE ACREAGE FIGURE IS ACCURATE TO THE SPECIFIC POLYGON OF THE PROPOSED DISTURBANCE.



MAGNOLIA CREEK AND CEDAR GULLY CHANNEL IMPROVEMENTS
USACE PROJECT NUMBER SWG-2022-00077
PREPARED FOR THE CITY OF LEAGUE CITY GALVESTON COUNTY, TX

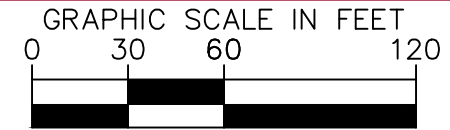
PLAN SHEET MAGNOLIA CREEK WEST
STA 42+50 TO STA 47+00

21
SHEET NUMBER

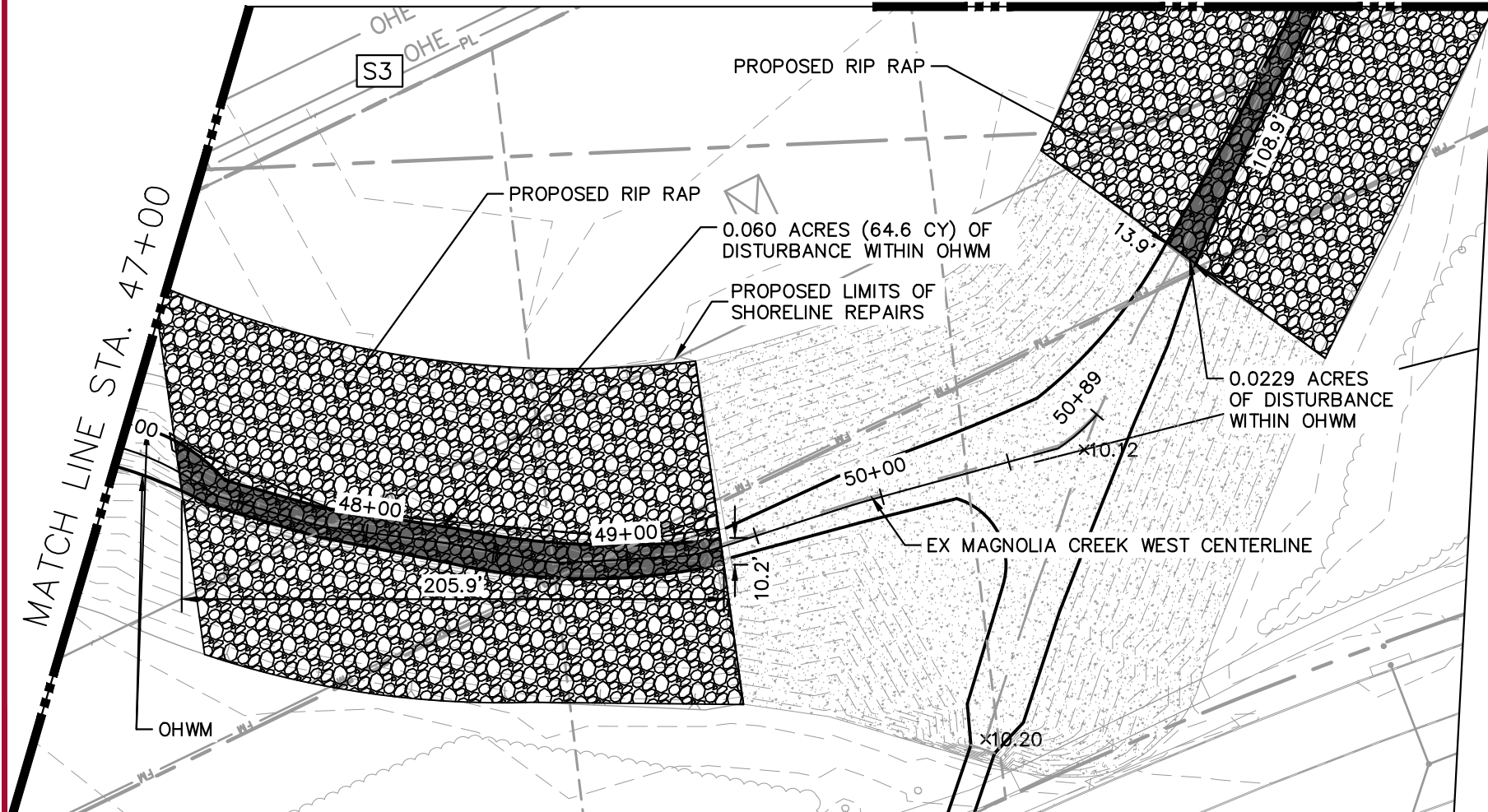
LEGEND

	EX TOP OF BANK
	EX RIGHT OF WAY
	EX CONTOUR
	PROP CONTOUR
	AREA OF DISTURBANCE WITHIN OHWM
	PROP IMPROVEMENTS

NOTE: THE DIMENSIONS SHOWN ON THIS PAGE ARE FOR A BOUNDING BOX THAT IS GREATER IN AREA THAN THE IRREGULAR SHAPE OF THE DISTURBANCE. THE ACREAGE FIGURE IS ACCURATE TO THE SPECIFIC POLYGON OF THE PROPOSED DISTURBANCE.



SEE SHEET 11

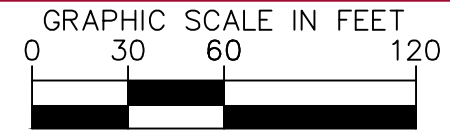


MAGNOLIA CREEK AND CEDAR GULLY CHANNEL IMPROVEMENTS
USACE PROJECT NUMBER SWG-2022-00077
PREPARED FOR THE CITY OF LEAGUE CITY GALVESTON COUNTY, TX

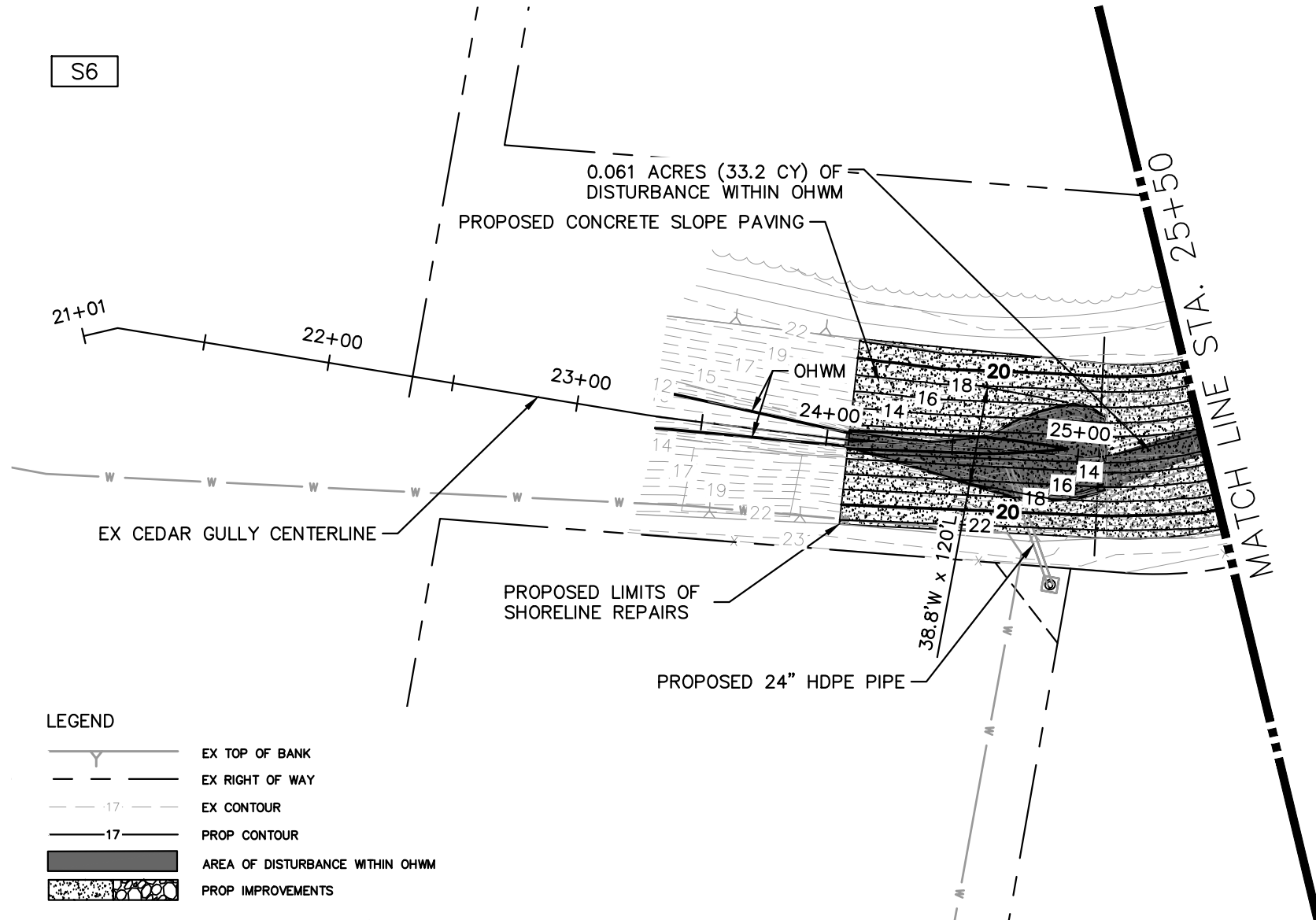
PLAN SHEET MAGNOLIA CREEK WEST
STA 47+00 TO END

22
SHEET NUMBER

NOTE: THE DIMENSIONS SHOWN ON THIS PAGE ARE FOR A BOUNDING BOX THAT IS GREATER IN AREA THAN THE IRREGULAR SHAPE OF THE DISTURBANCE. THE ACREAGE FIGURE IS ACCURATE TO THE SPECIFIC POLYGON OF THE PROPOSED DISTURBANCE.



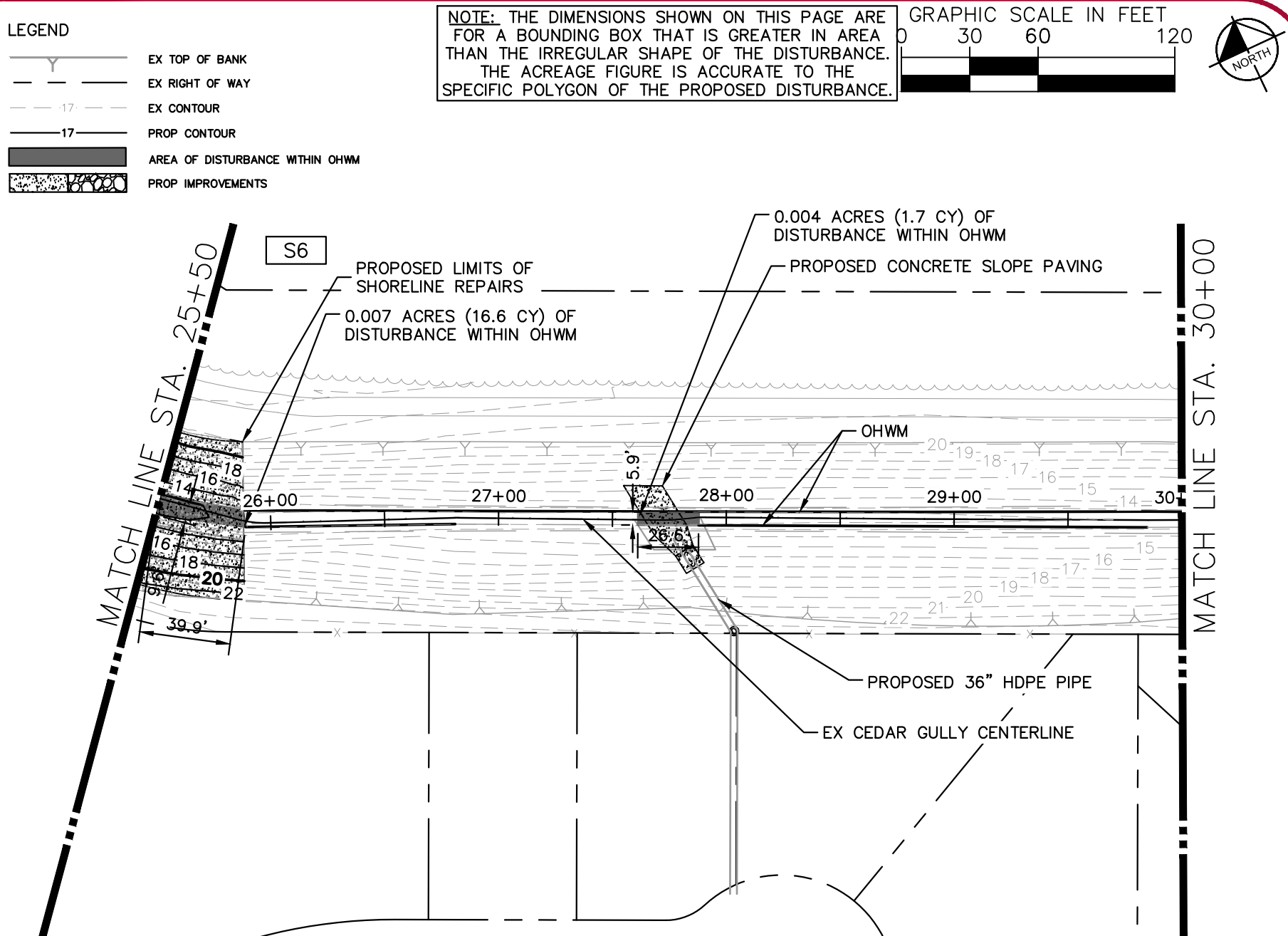
S6



MAGNOLIA CREEK AND CEDAR GULLY CHANNEL IMPROVEMENTS
USACE PROJECT NUMBER SWG-2022-00077
PREPARED FOR THE CITY OF LEAGUE CITY GALVESTON COUNTY, TX

PLAN SHEET CEDAR GULLY
BEGIN TO STA 25+50

23
SHEET NUMBER

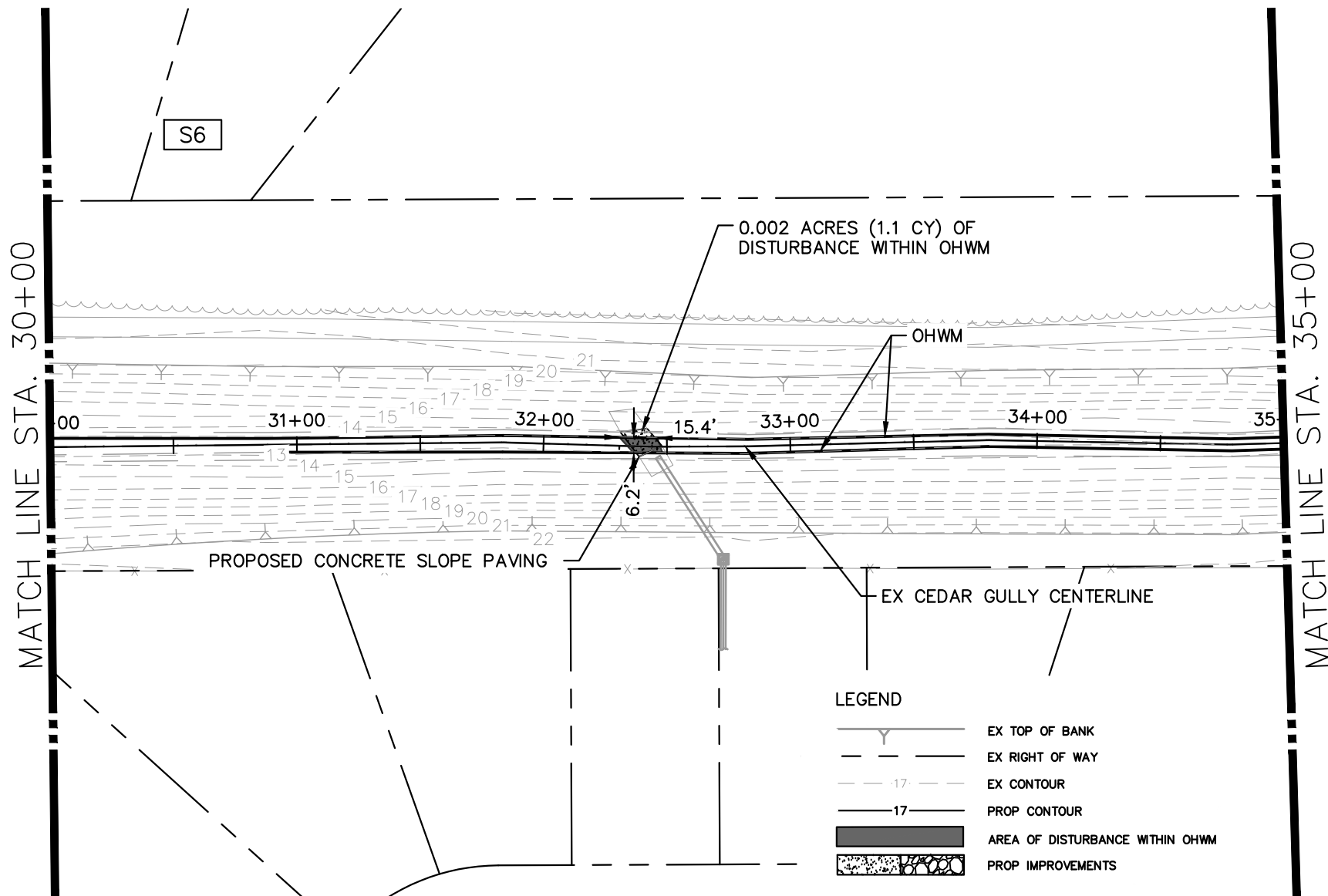
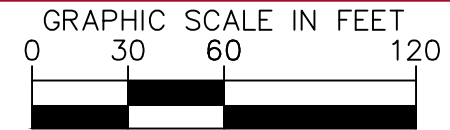


MAGNOLIA CREEK AND CEDAR GULLY CHANNEL IMPROVEMENTS
USACE PROJECT NUMBER SWG-2022-00077
PREPARED FOR THE CITY OF LEAGUE CITY GALVESTON COUNTY, TX

PLAN SHEET CEDAR GULLY
STA 25+50 TO STA 30+00

24
SHEET NUMBER

NOTE: THE DIMENSIONS SHOWN ON THIS PAGE ARE FOR A BOUNDING BOX THAT IS GREATER IN AREA THAN THE IRREGULAR SHAPE OF THE DISTURBANCE. THE ACREAGE FIGURE IS ACCURATE TO THE SPECIFIC POLYGON OF THE PROPOSED DISTURBANCE.

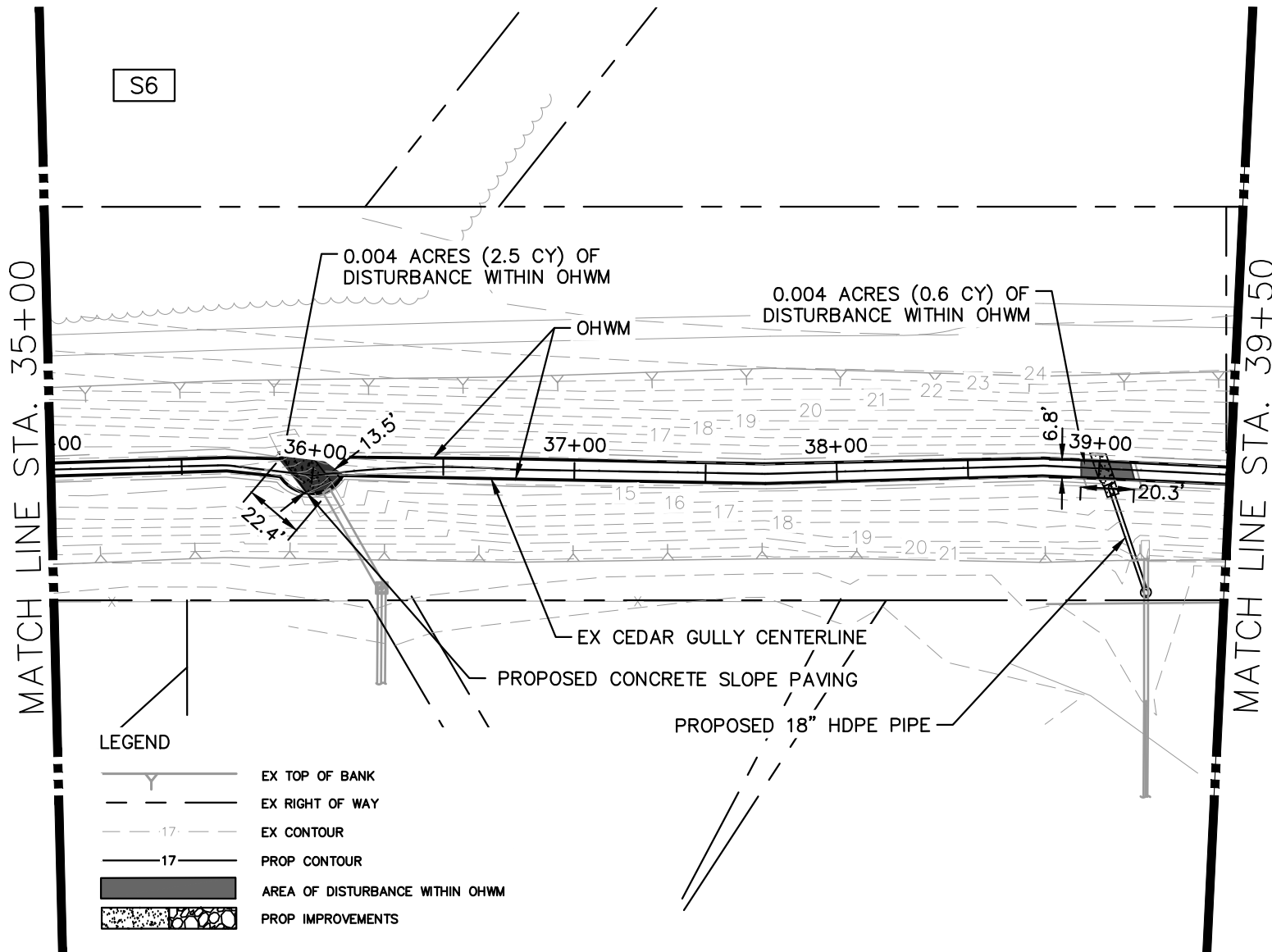
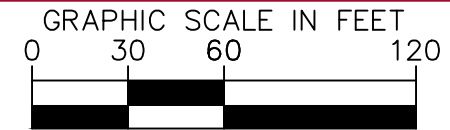


MAGNOLIA CREEK AND CEDAR GULLY CHANNEL IMPROVEMENTS
USACE PROJECT NUMBER SWG-2022-00077
PREPARED FOR THE CITY OF LEAGUE CITY GALVESTON COUNTY, TX

PLAN SHEET CEDAR GULLY
STA 30+00 TO STA 35+00

25
SHEET NUMBER

NOTE: THE DIMENSIONS SHOWN ON THIS PAGE ARE FOR A BOUNDING BOX THAT IS GREATER IN AREA THAN THE IRREGULAR SHAPE OF THE DISTURBANCE. THE ACREAGE FIGURE IS ACCURATE TO THE SPECIFIC POLYGON OF THE PROPOSED DISTURBANCE.

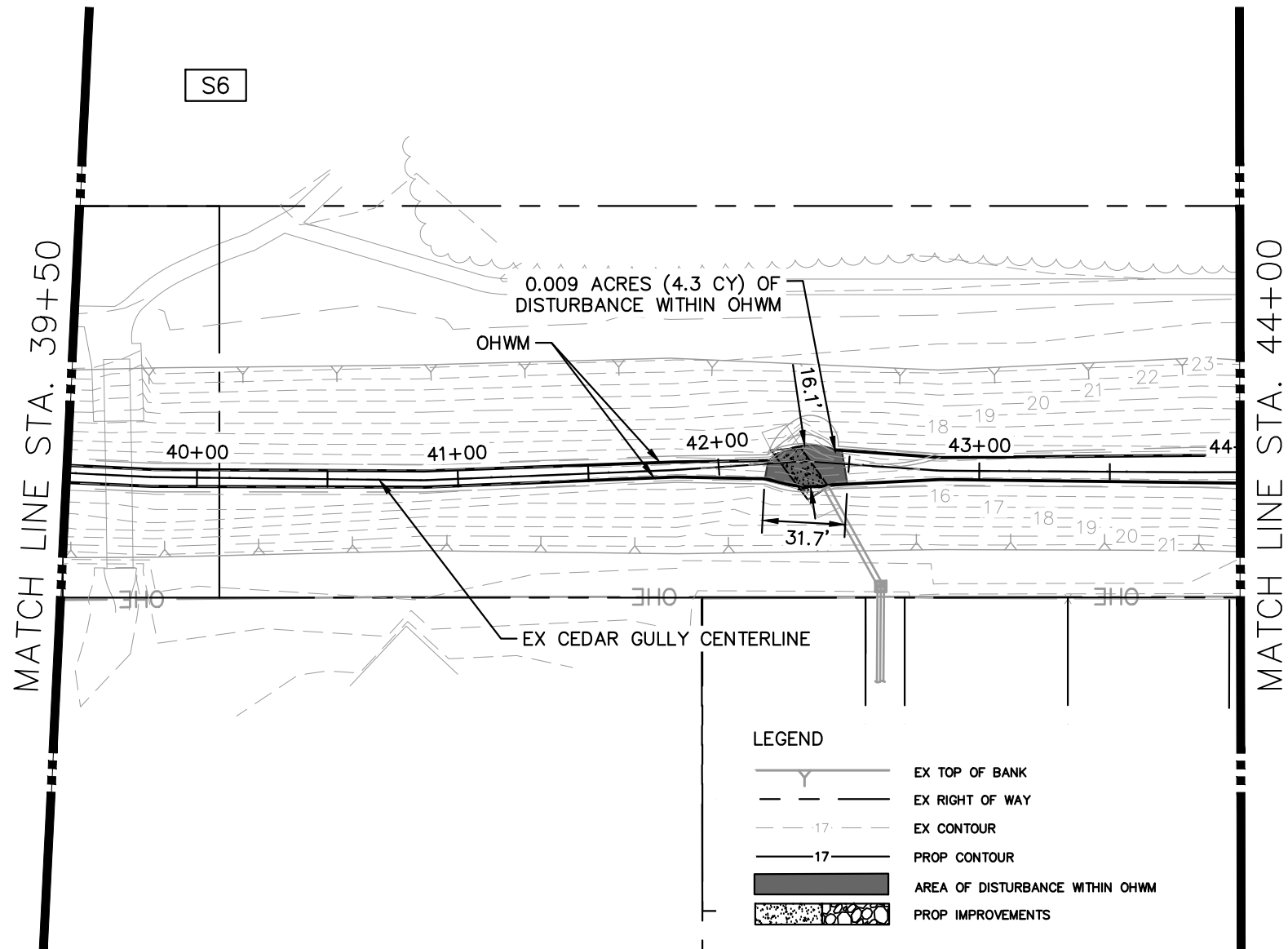
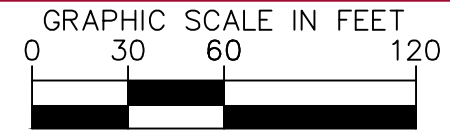


MAGNOLIA CREEK AND CEDAR GULLY CHANNEL IMPROVEMENTS
USACE PROJECT NUMBER SWG-2022-00077
PREPARED FOR THE CITY OF LEAGUE CITY GALVESTON COUNTY, TX

PLAN SHEET CEDAR GULLY
STA 35+00 TO STA 39+50

26
SHEET NUMBER

NOTE: THE DIMENSIONS SHOWN ON THIS PAGE ARE FOR A BOUNDING BOX THAT IS GREATER IN AREA THAN THE IRREGULAR SHAPE OF THE DISTURBANCE. THE ACREAGE FIGURE IS ACCURATE TO THE SPECIFIC POLYGON OF THE PROPOSED DISTURBANCE.



LEGEND

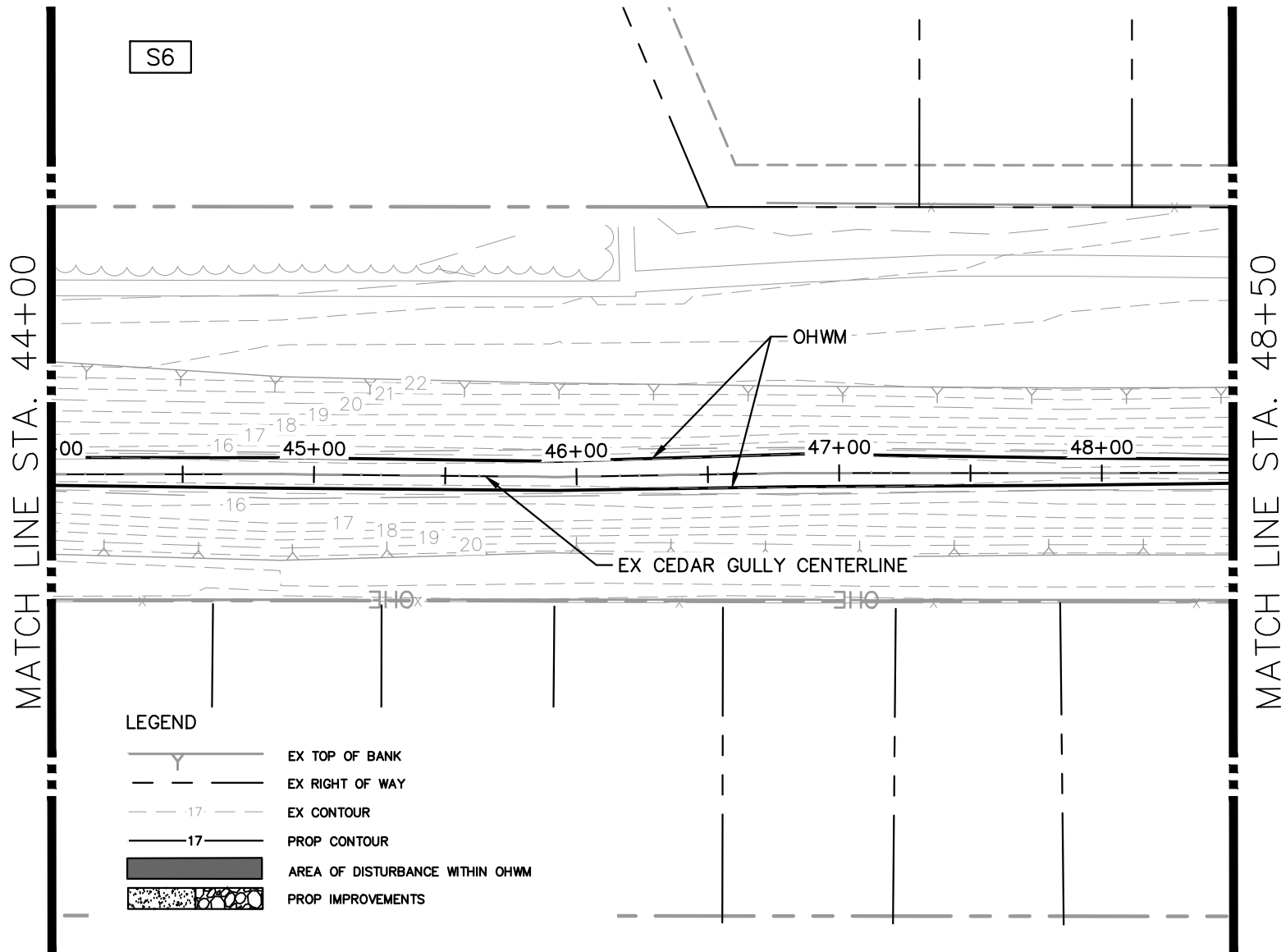
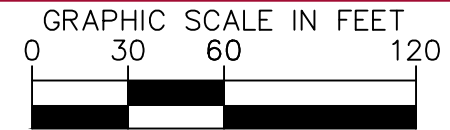
- EX TOP OF BANK
- EX RIGHT OF WAY
- EX CONTOUR
- PROP CONTOUR
- AREA OF DISTURBANCE WITHIN OHWM
- PROP IMPROVEMENTS

MAGNOLIA CREEK AND CEDAR GULLY CHANNEL IMPROVEMENTS
USACE PROJECT NUMBER SWG-2022-00077
PREPARED FOR THE CITY OF LEAGUE CITY GALVESTON COUNTY, TX

PLAN SHEET CEDAR GULLY
STA 39+50 TO STA 44+00

27
SHEET NUMBER

NOTE: THE DIMENSIONS SHOWN ON THIS PAGE ARE FOR A BOUNDING BOX THAT IS GREATER IN AREA THAN THE IRREGULAR SHAPE OF THE DISTURBANCE. THE ACREAGE FIGURE IS ACCURATE TO THE SPECIFIC POLYGON OF THE PROPOSED DISTURBANCE.

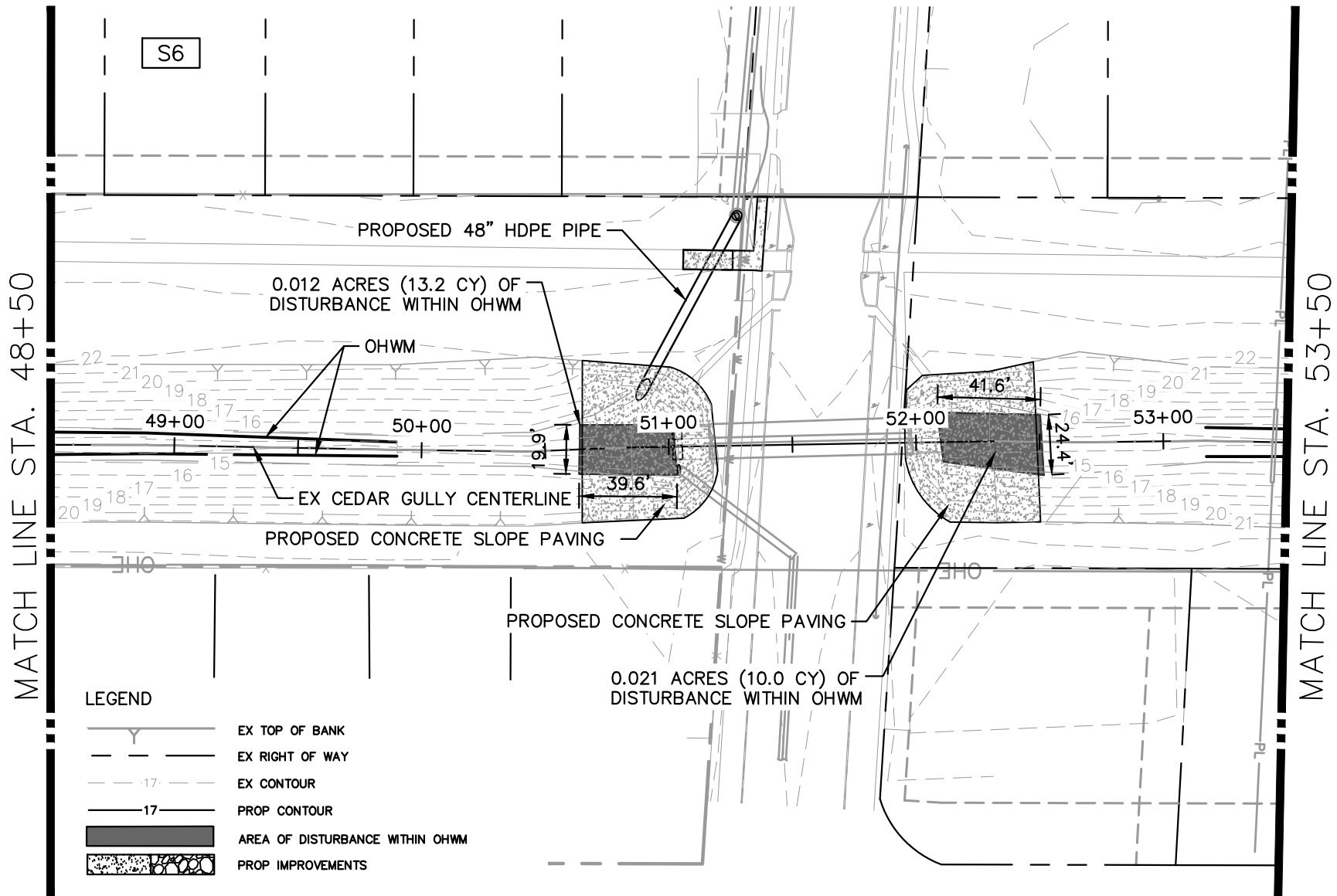
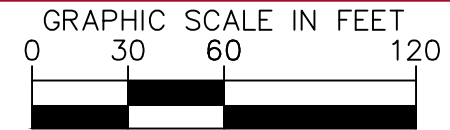


MAGNOLIA CREEK AND CEDAR GULLY CHANNEL IMPROVEMENTS
USACE PROJECT NUMBER SWG-2022-00077
PREPARED FOR THE CITY OF LEAGUE CITY GALVESTON COUNTY, TX

PLAN SHEET CEDAR GULLY
STA 44+00 TO STA 48+50

28
SHEET NUMBER

NOTE: THE DIMENSIONS SHOWN ON THIS PAGE ARE FOR A BOUNDING BOX THAT IS GREATER IN AREA THAN THE IRREGULAR SHAPE OF THE DISTURBANCE. THE ACREAGE FIGURE IS ACCURATE TO THE SPECIFIC POLYGON OF THE PROPOSED DISTURBANCE.

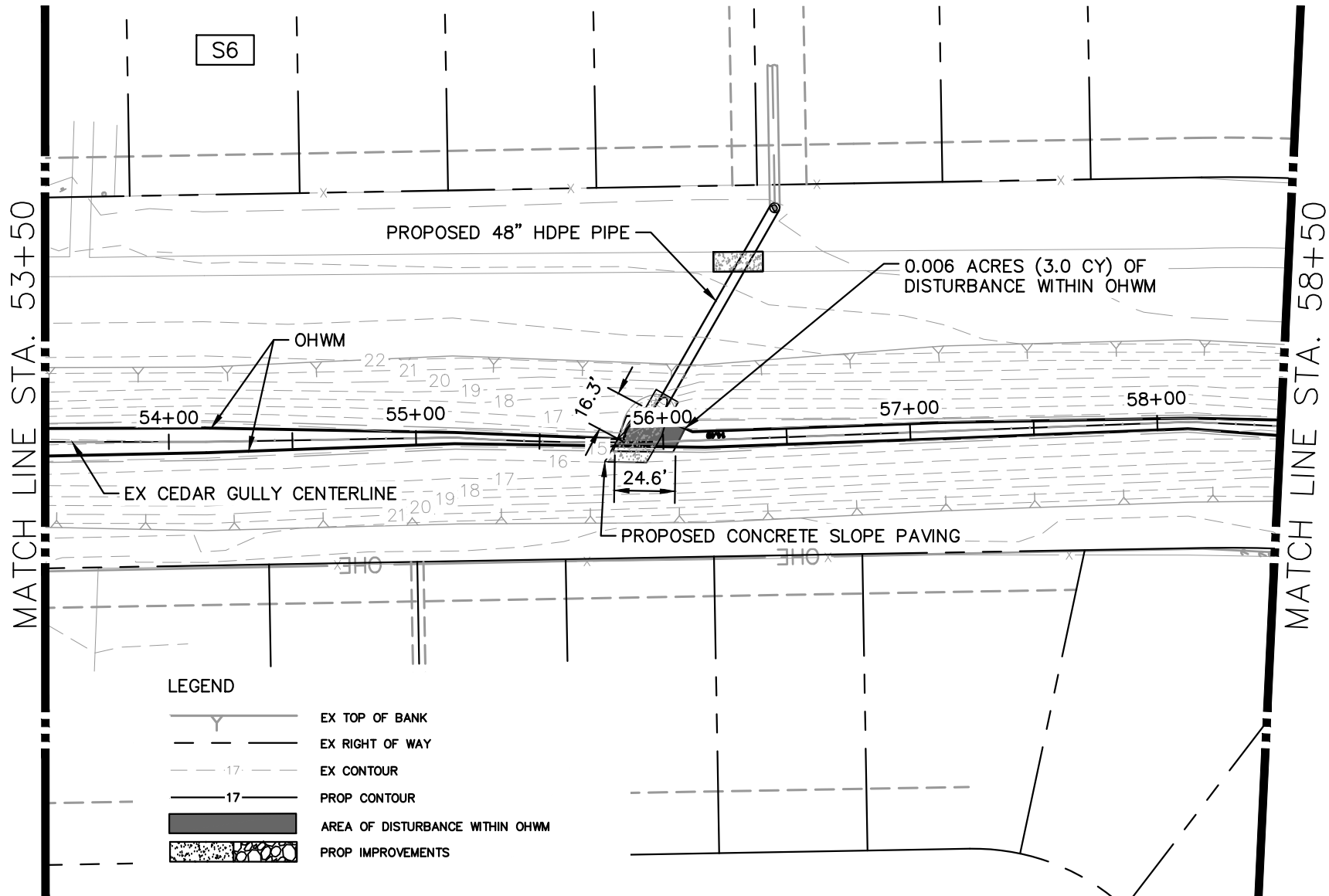
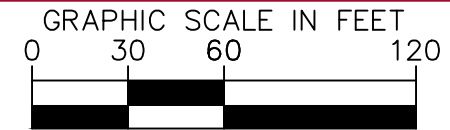


MAGNOLIA CREEK AND CEDAR GULLY CHANNEL IMPROVEMENTS
USACE PROJECT NUMBER SWG-2022-00077
PREPARED FOR THE CITY OF LEAGUE CITY GALVESTON COUNTY, TX

PLAN SHEET CEDAR GULLY
STA 48+50 TO STA 53+50

29
SHEET NUMBER

NOTE: THE DIMENSIONS SHOWN ON THIS PAGE ARE FOR A BOUNDING BOX THAT IS GREATER IN AREA THAN THE IRREGULAR SHAPE OF THE DISTURBANCE. THE ACREAGE FIGURE IS ACCURATE TO THE SPECIFIC POLYGON OF THE PROPOSED DISTURBANCE.

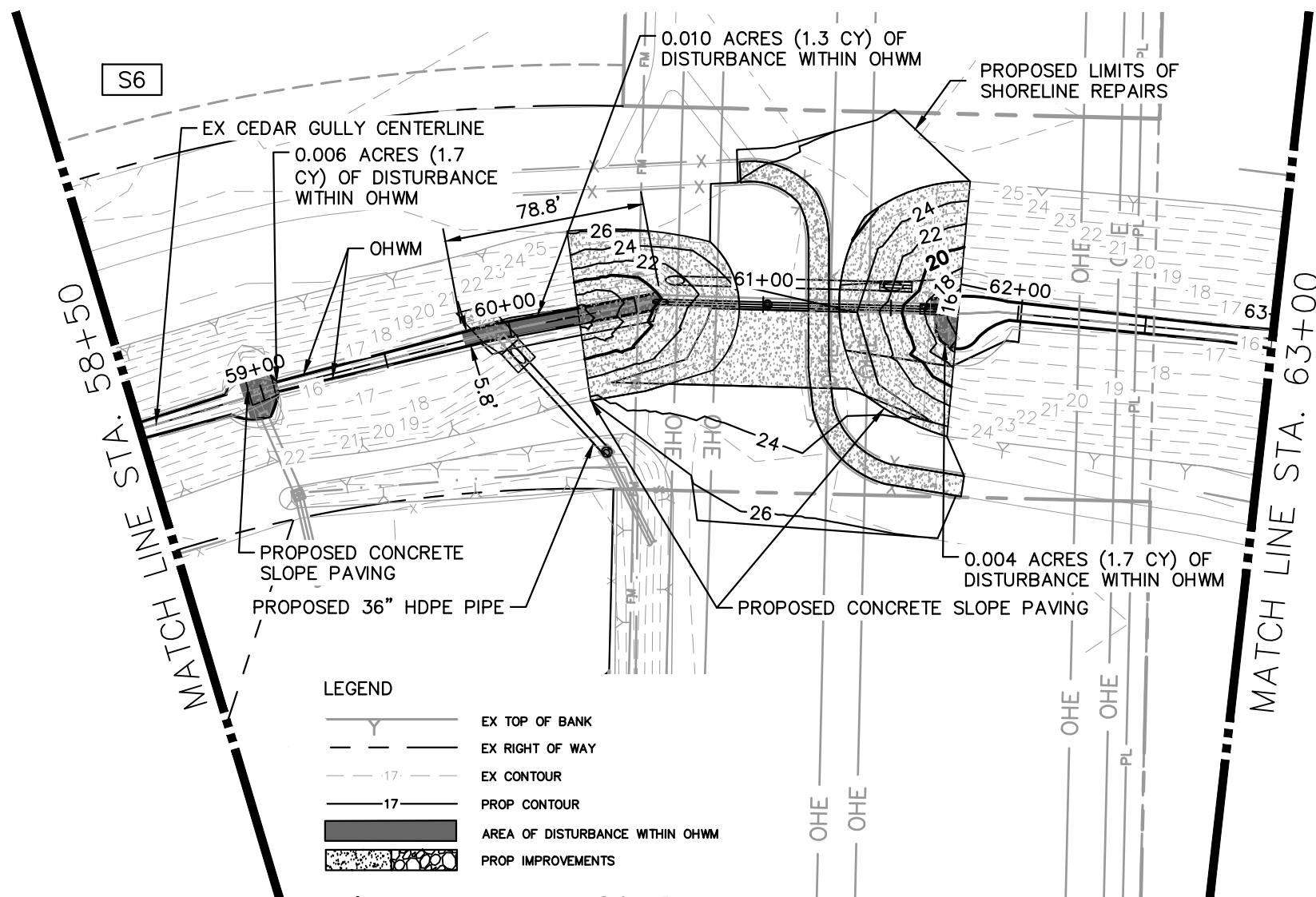
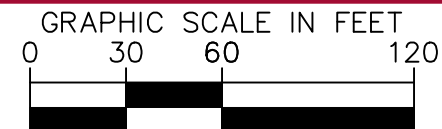


MAGNOLIA CREEK AND CEDAR GULLY CHANNEL IMPROVEMENTS
USACE PROJECT NUMBER SWG-2022-00077
PREPARED FOR THE CITY OF LEAGUE CITY GALVESTON COUNTY, TX

PLAN SHEET CEDAR GULLY
STA 53+50 TO STA 58+50

30
SHEET NUMBER

NOTE: THE DIMENSIONS SHOWN ON THIS PAGE ARE FOR A BOUNDING BOX THAT IS GREATER IN AREA THAN THE IRREGULAR SHAPE OF THE DISTURBANCE. THE ACREAGE FIGURE IS ACCURATE TO THE SPECIFIC POLYGON OF THE PROPOSED DISTURBANCE.



LEGEND

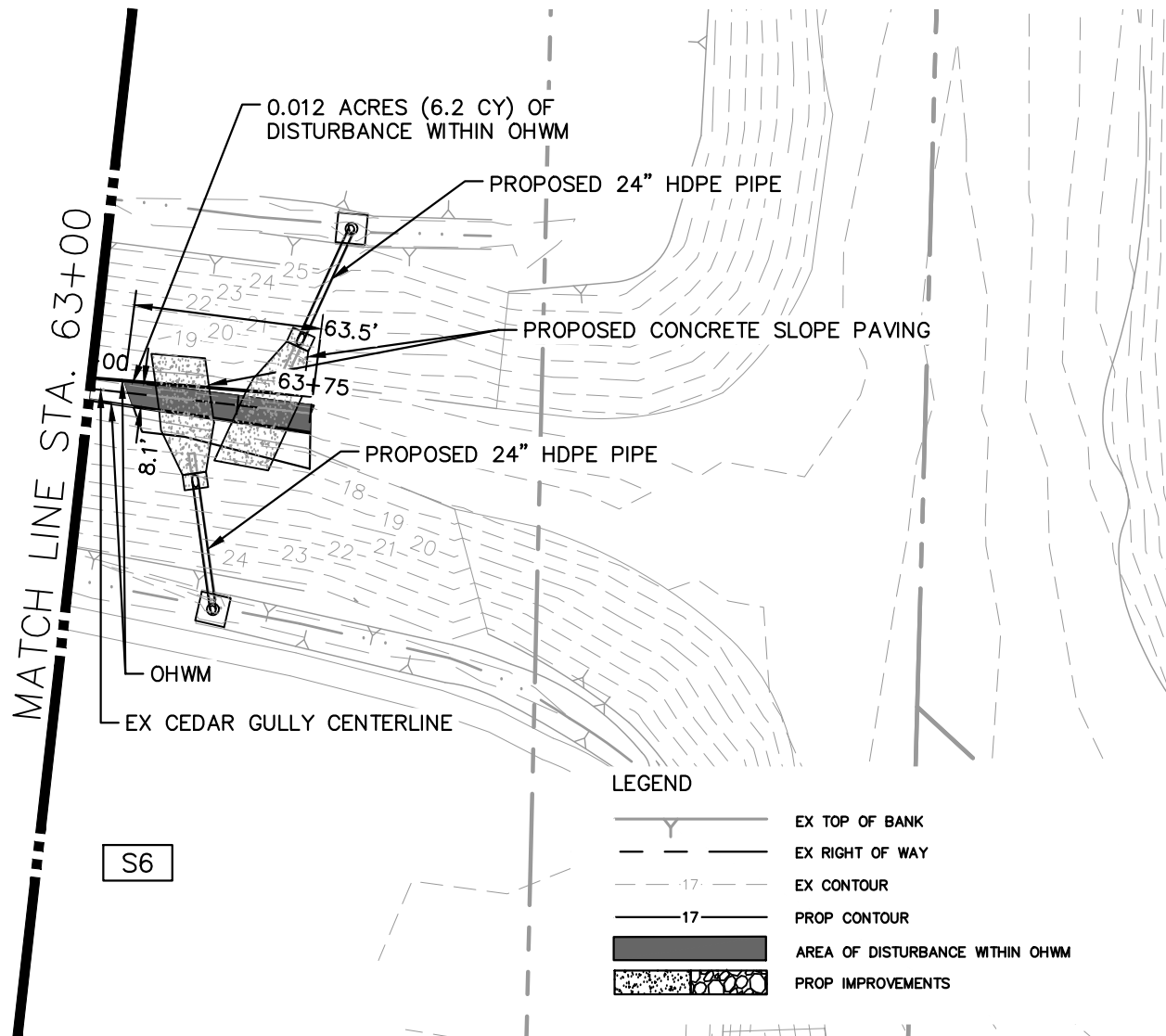
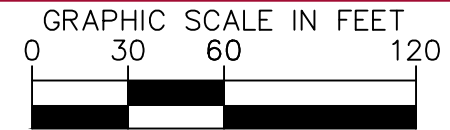
	EX TOP OF BANK
	EX RIGHT OF WAY
	EX CONTOUR
	PROP CONTOUR
	AREA OF DISTURBANCE WITHIN OHWM
	PROP IMPROVEMENTS

MAGNOLIA CREEK AND CEDAR GULLY CHANNEL IMPROVEMENTS
USACE PROJECT NUMBER SWG-2022-00077
PREPARED FOR THE CITY OF LEAGUE CITY GALVESTON COUNTY, TX

PLAN SHEET CEDAR GULLY
STA 58+50 TO STA 63+00

31
SHEET NUMBER

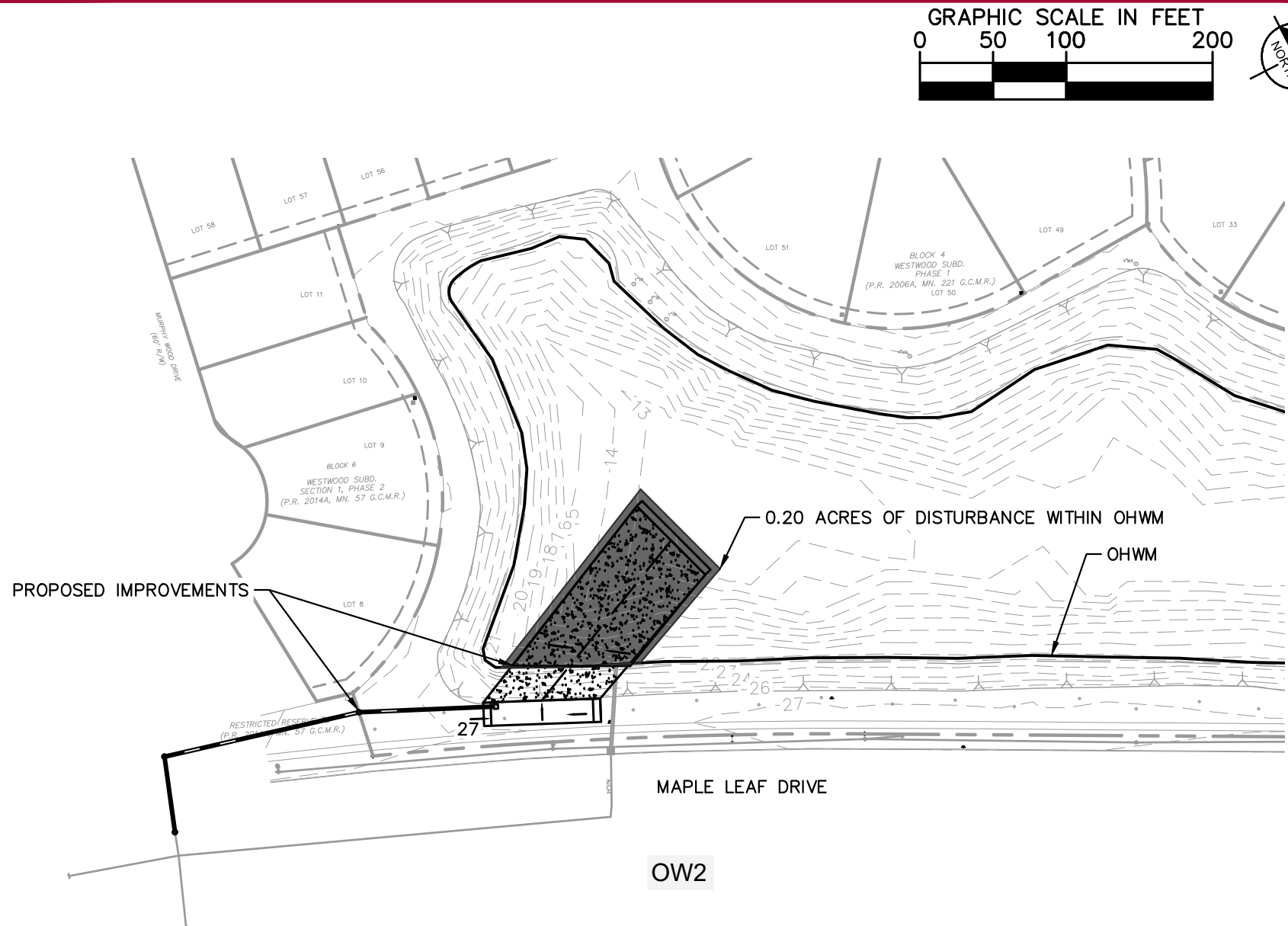
NOTE: THE DIMENSIONS SHOWN ON THIS PAGE ARE FOR A BOUNDING BOX THAT IS GREATER IN AREA THAN THE IRREGULAR SHAPE OF THE DISTURBANCE. THE ACREAGE FIGURE IS ACCURATE TO THE SPECIFIC POLYGON OF THE PROPOSED DISTURBANCE.

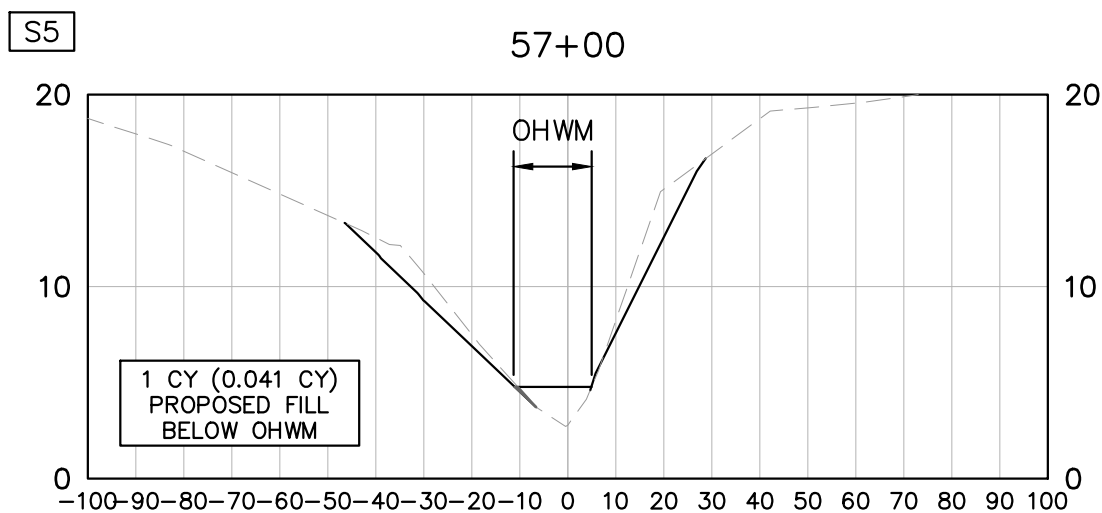
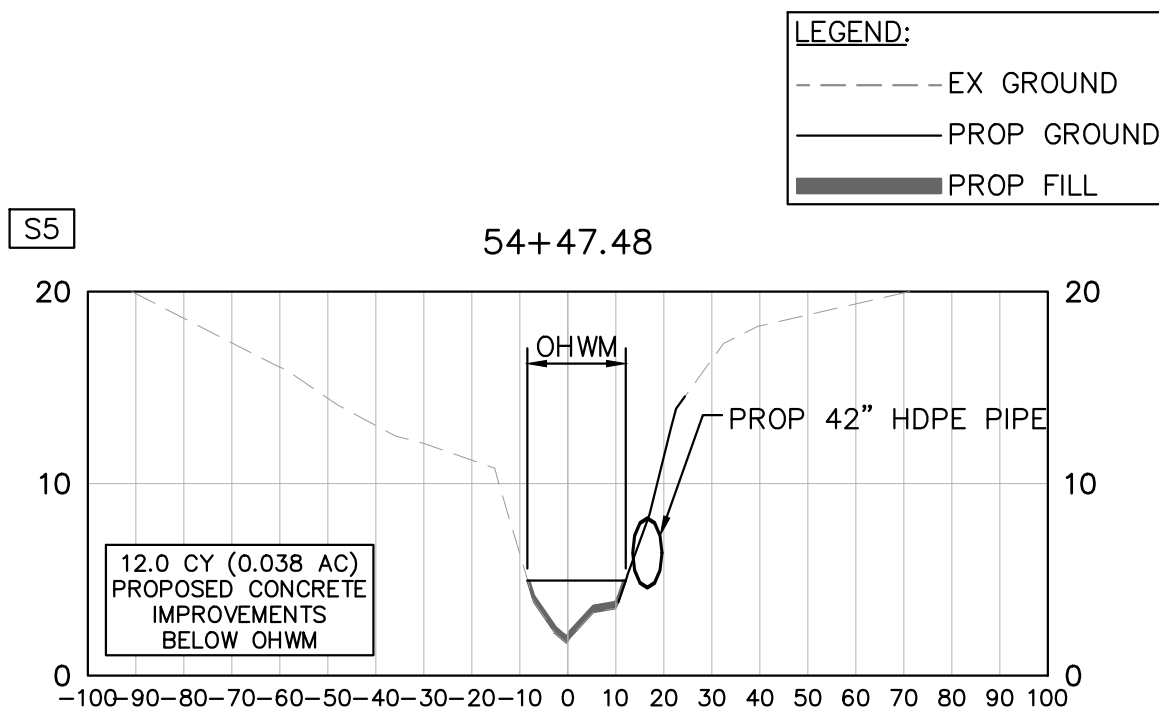


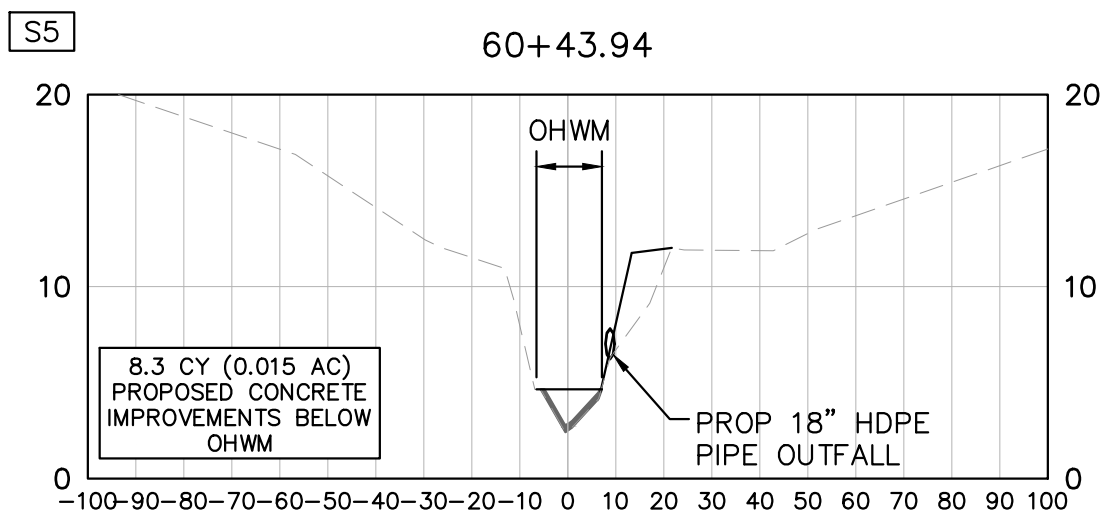
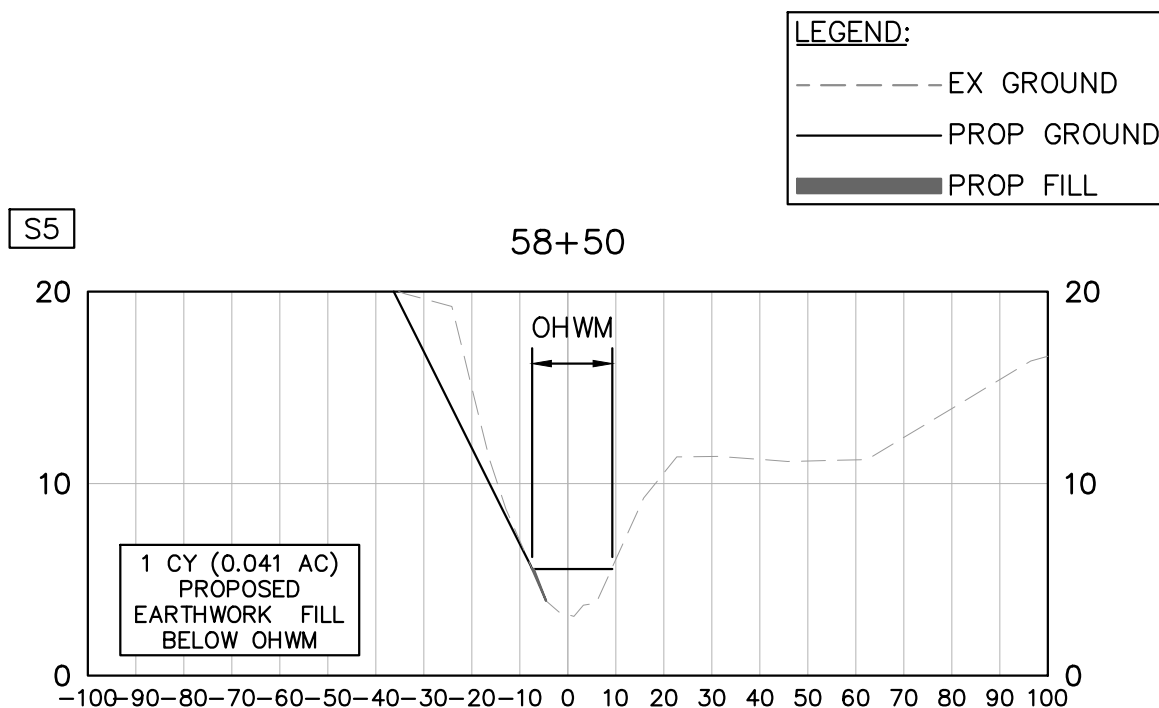
MAGNOLIA CREEK AND CEDAR GULLY CHANNEL IMPROVEMENTS
USACE PROJECT NUMBER SWG-2022-00077
PREPARED FOR THE CITY OF LEAGUE CITY GALVESTON COUNTY, TX

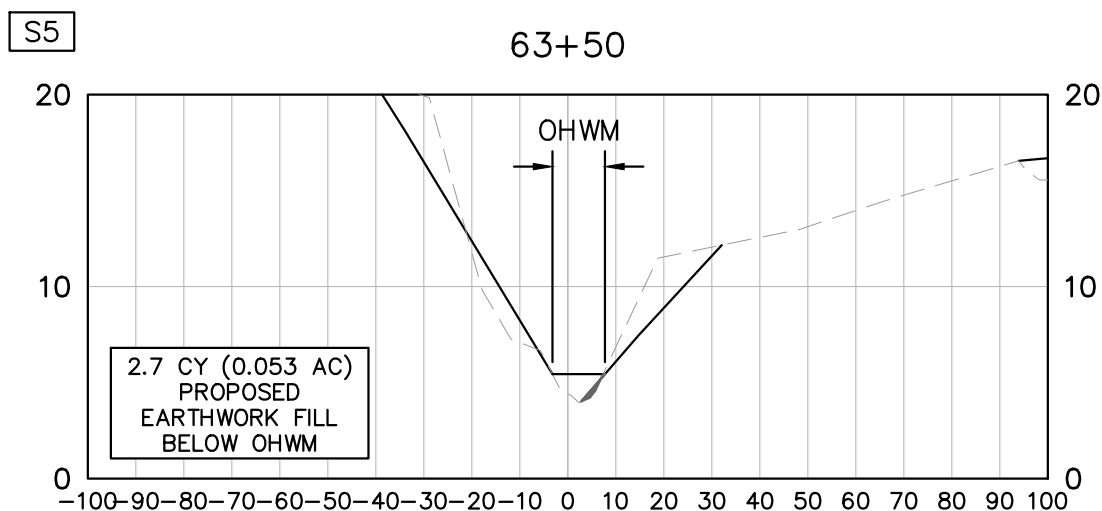
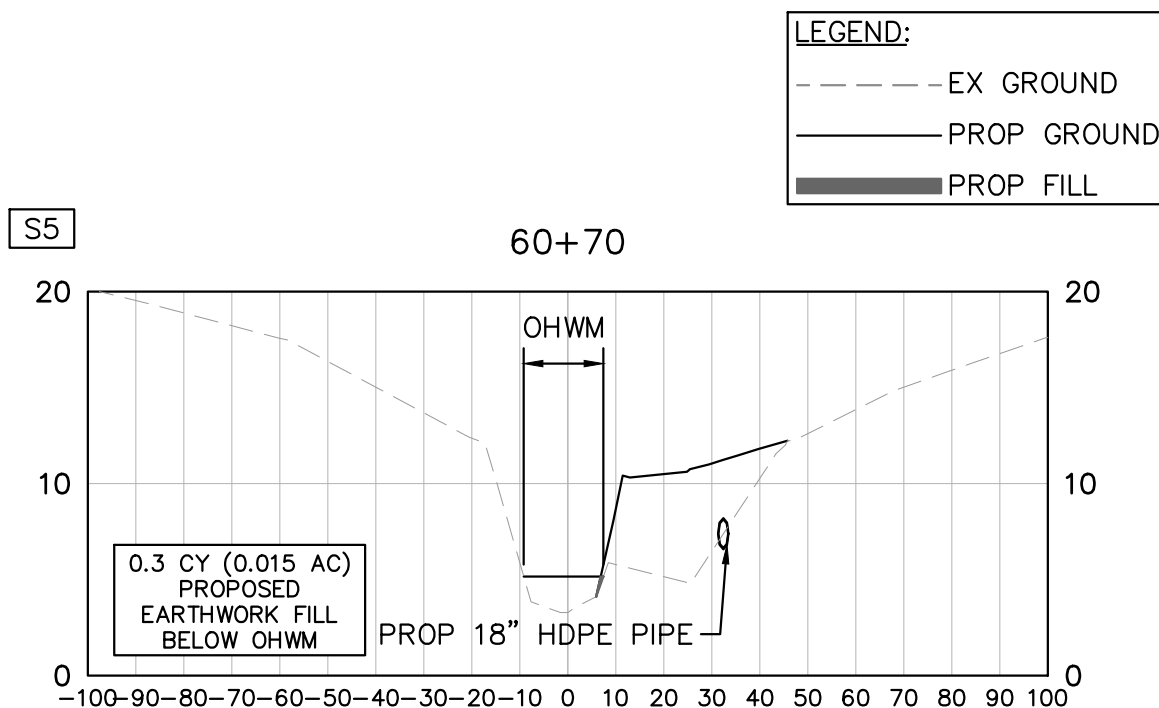
PLAN SHEET CEDAR GULLY
STA 63+00 TO END

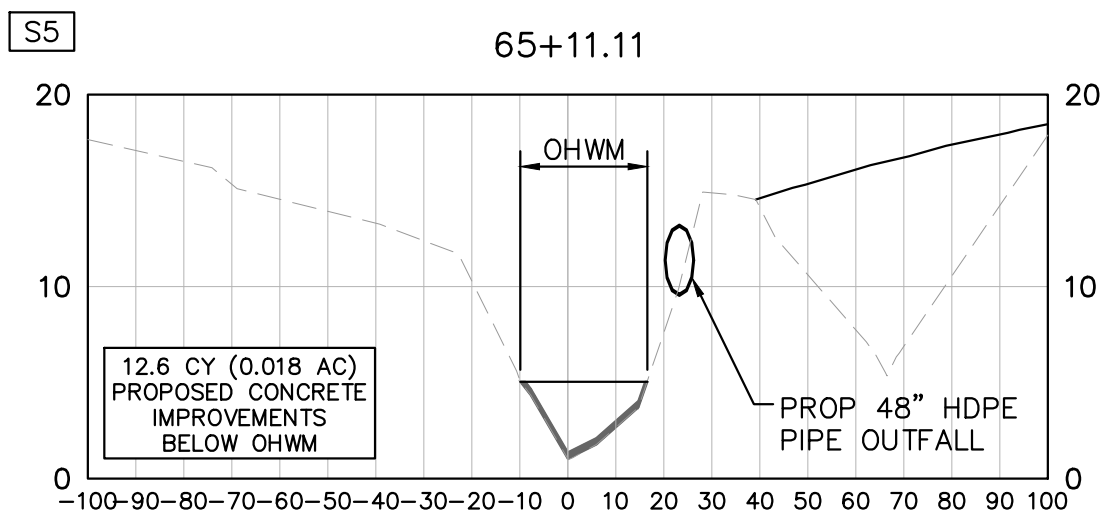
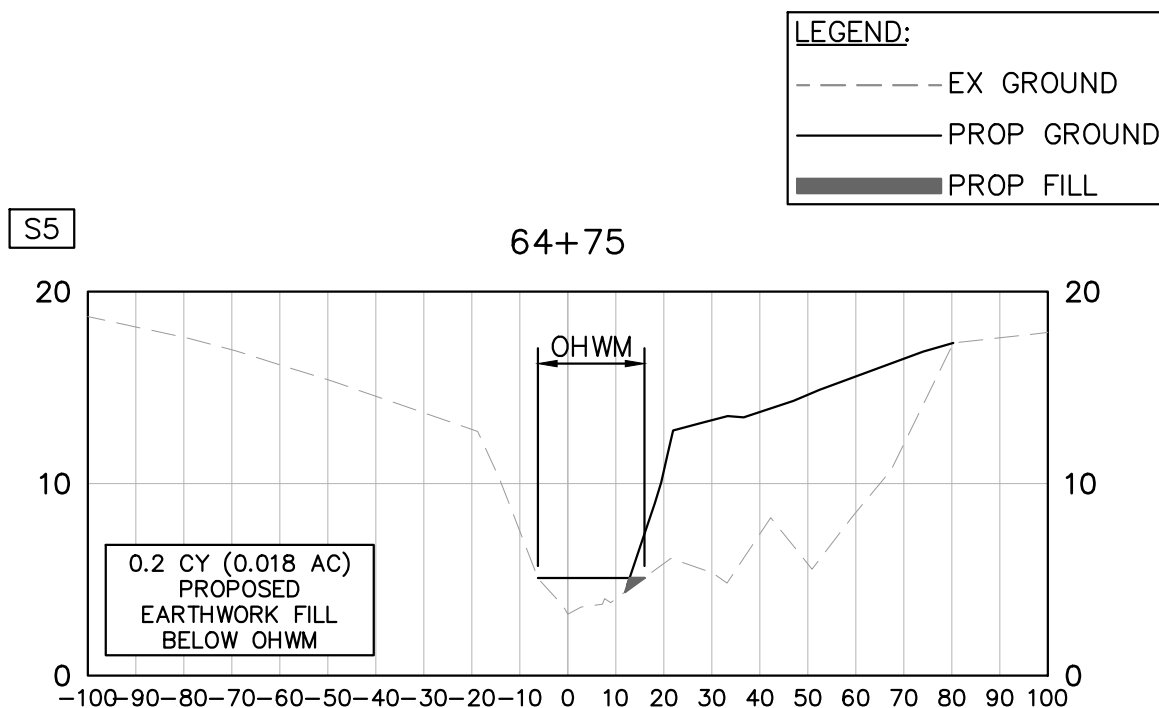
32
SHEET NUMBER

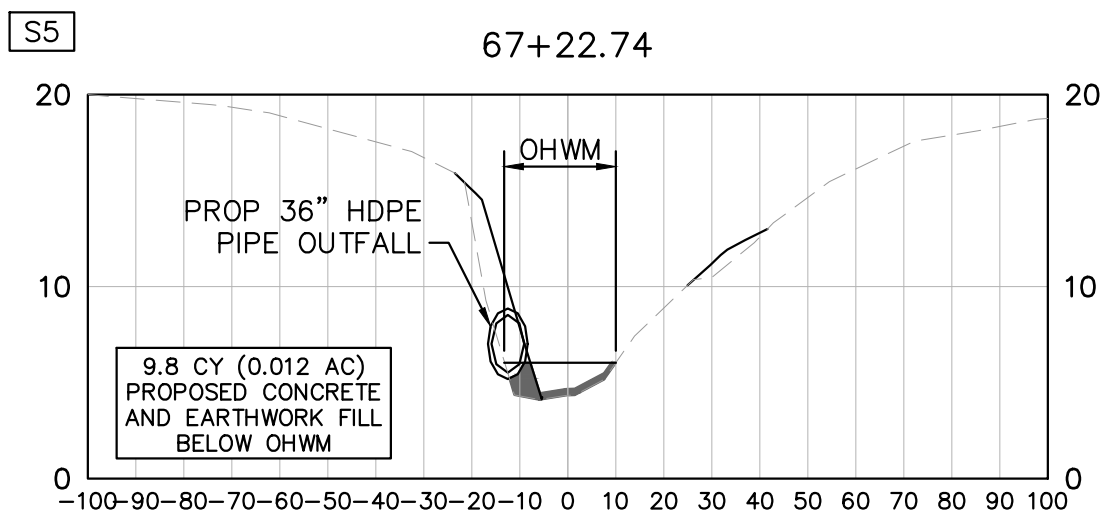
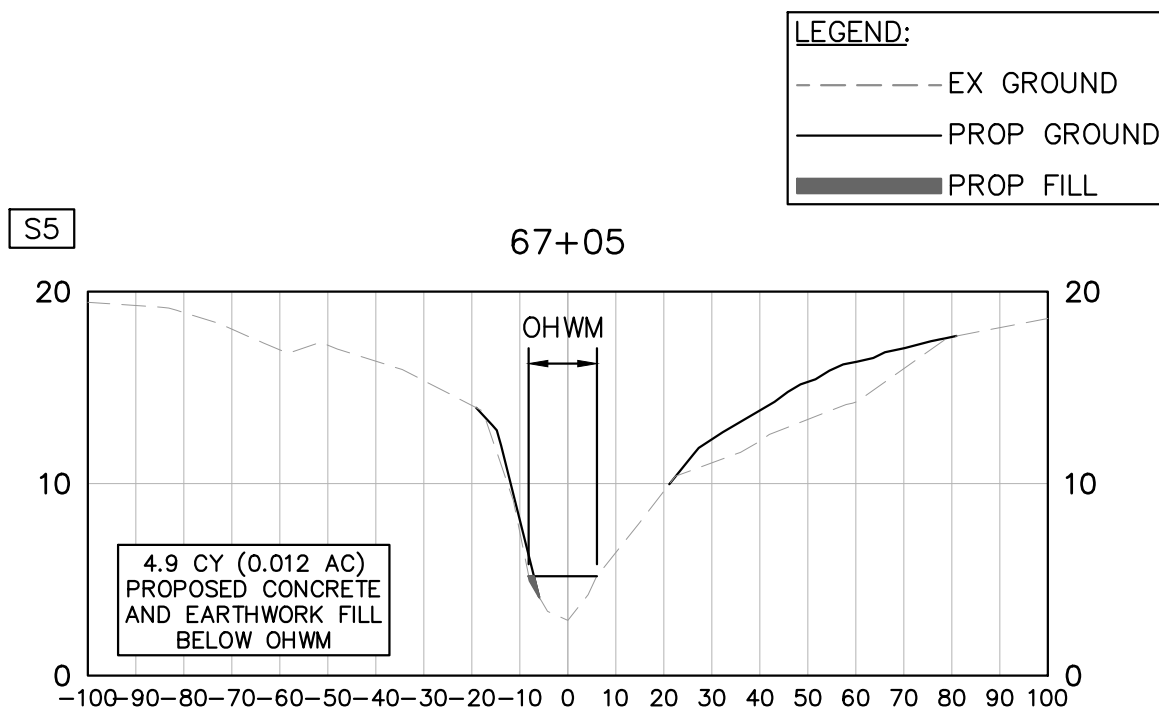


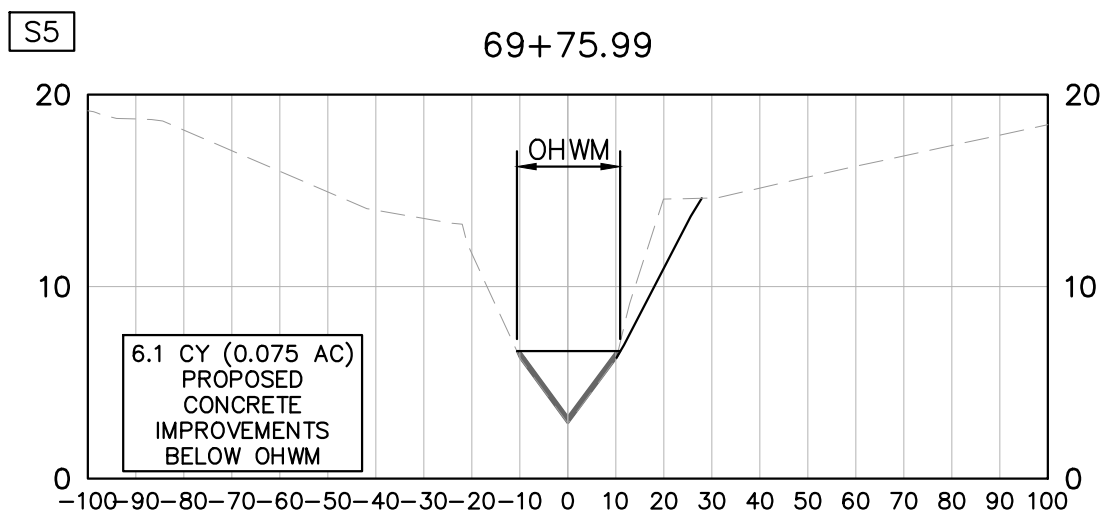
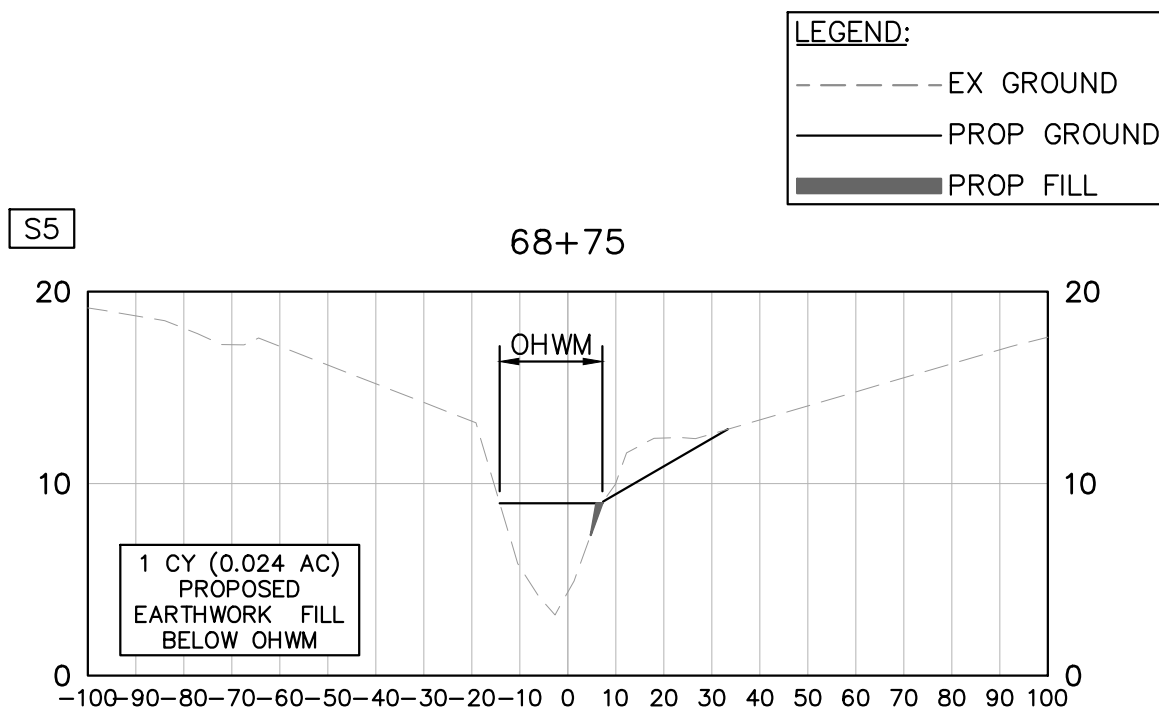


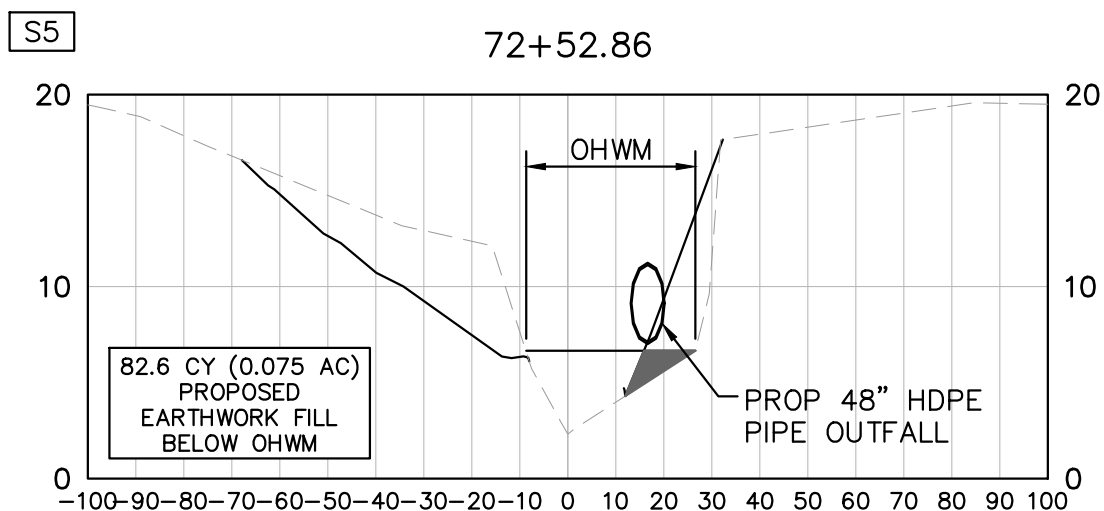
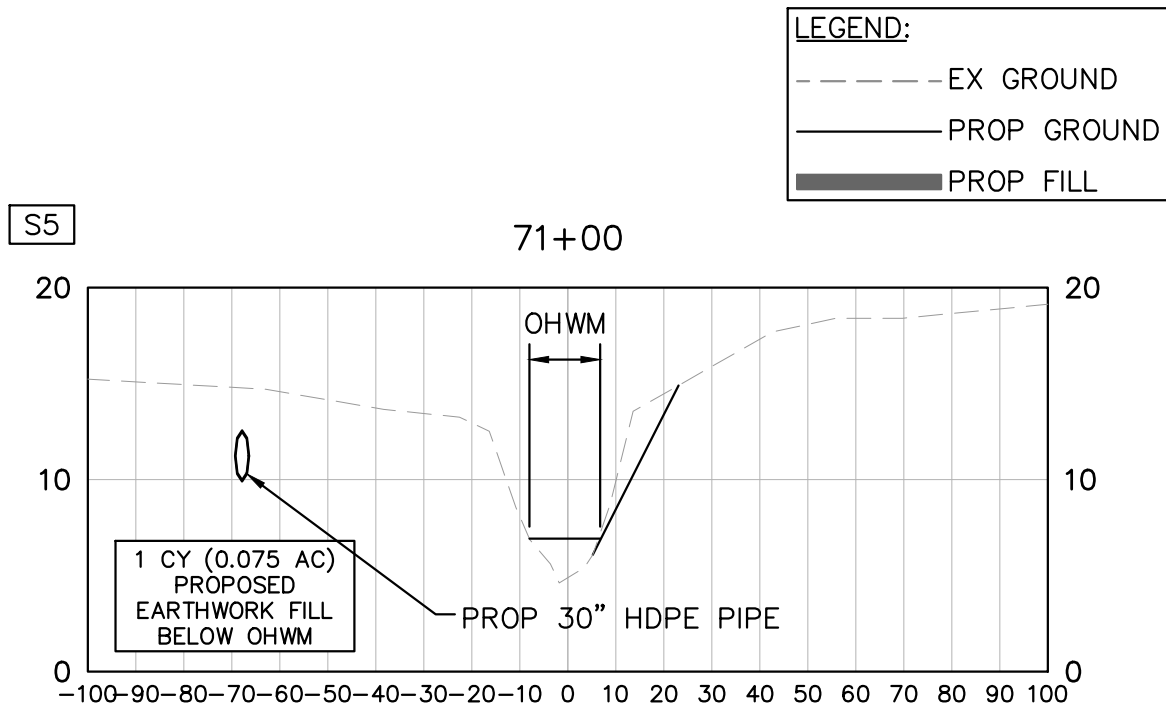


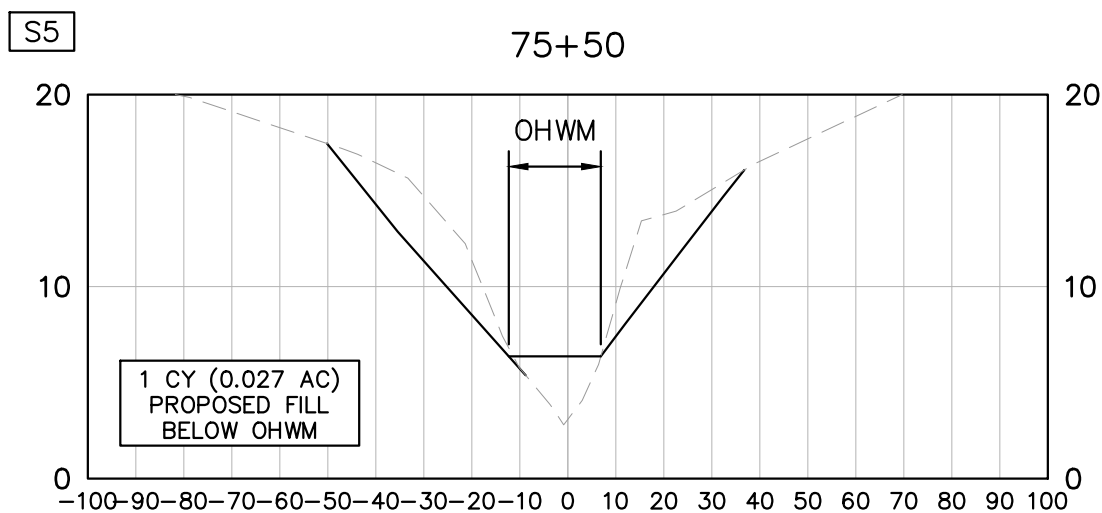
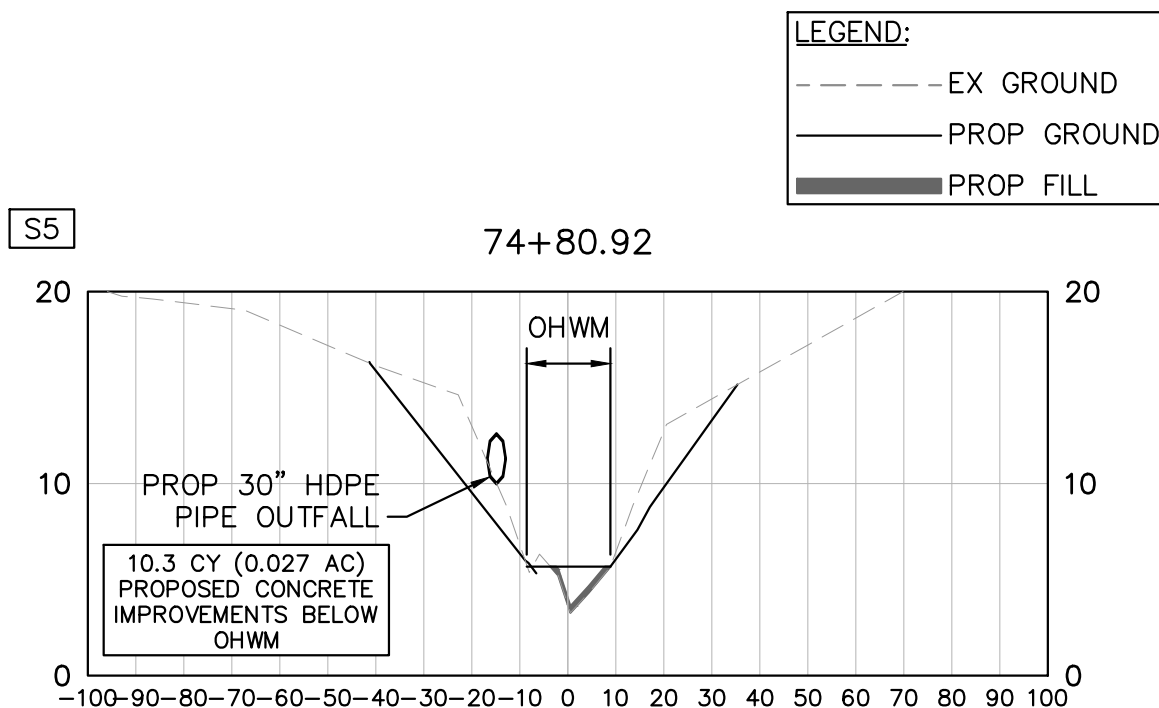


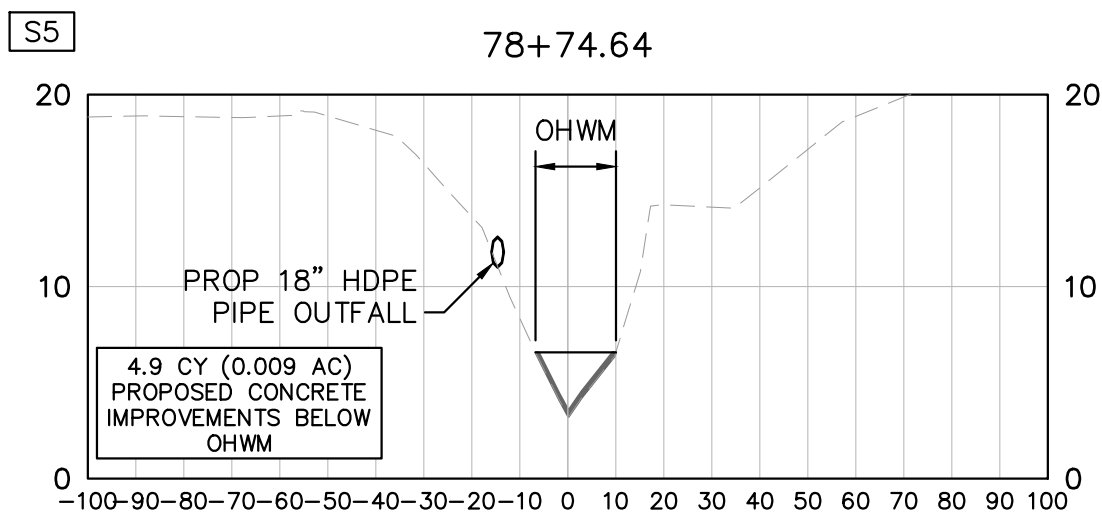
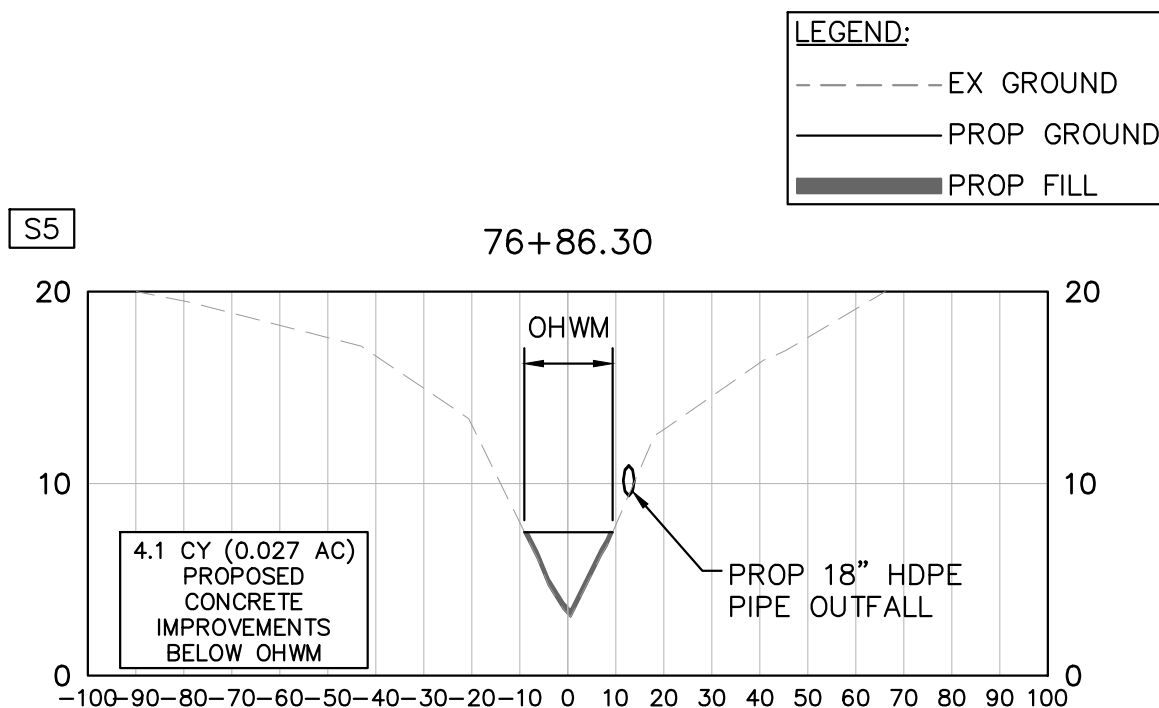


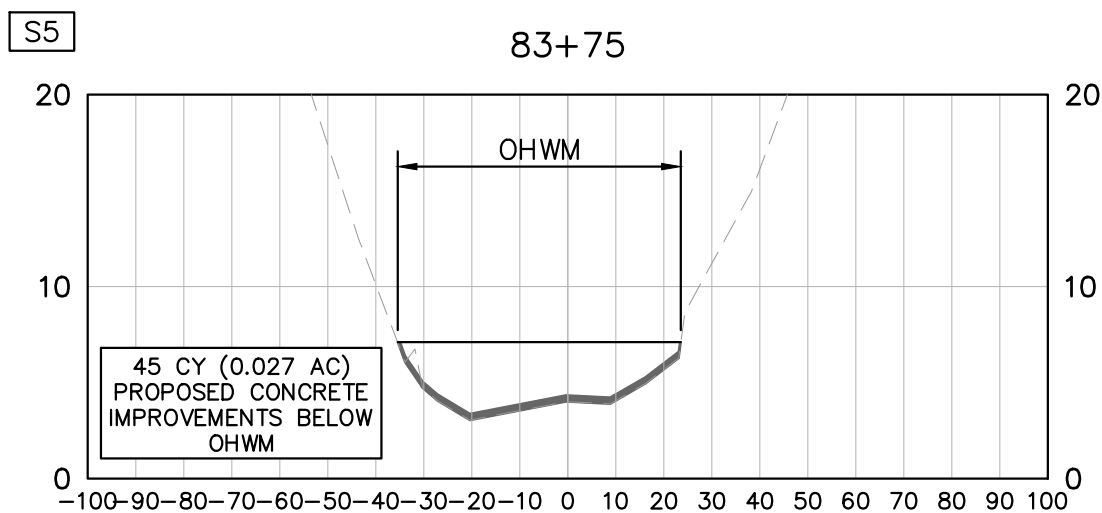
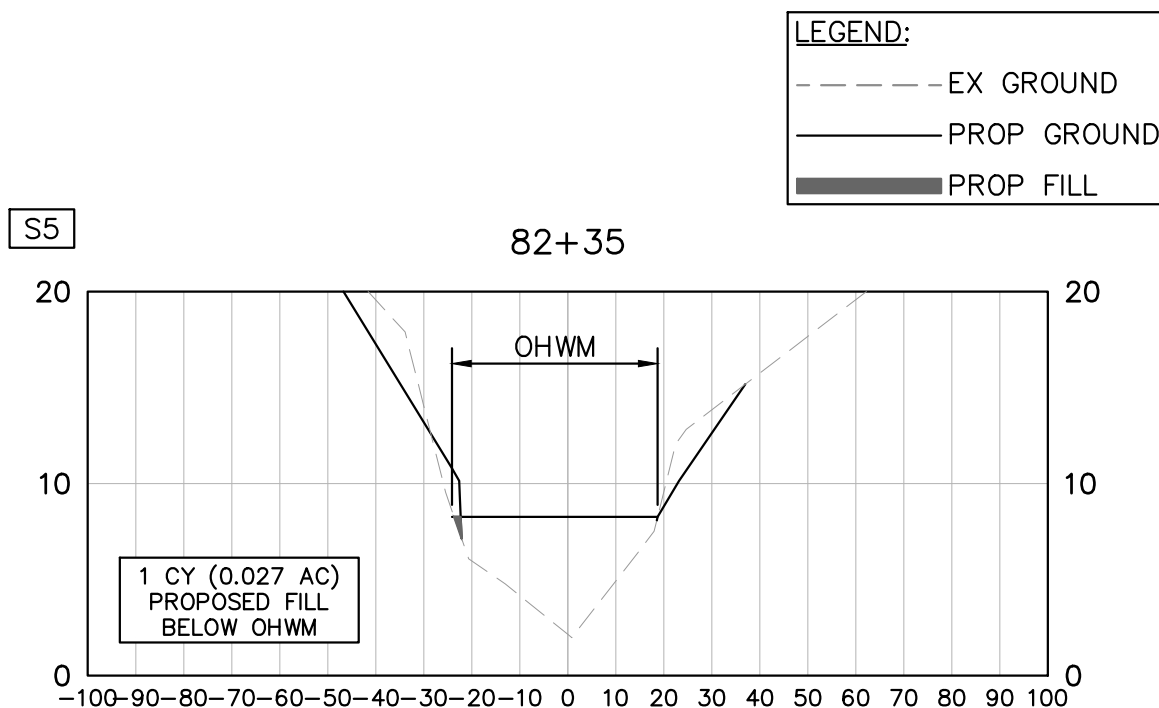


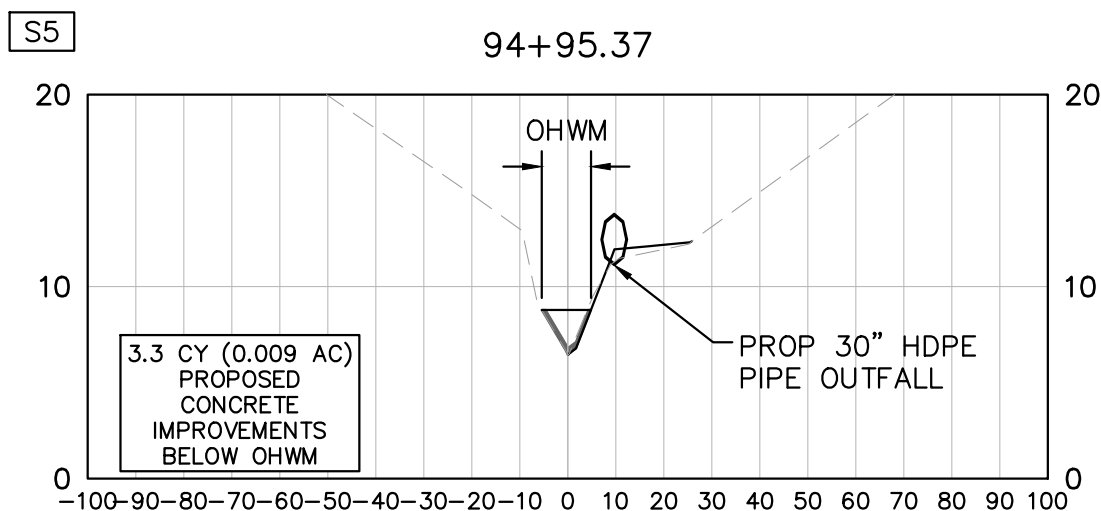
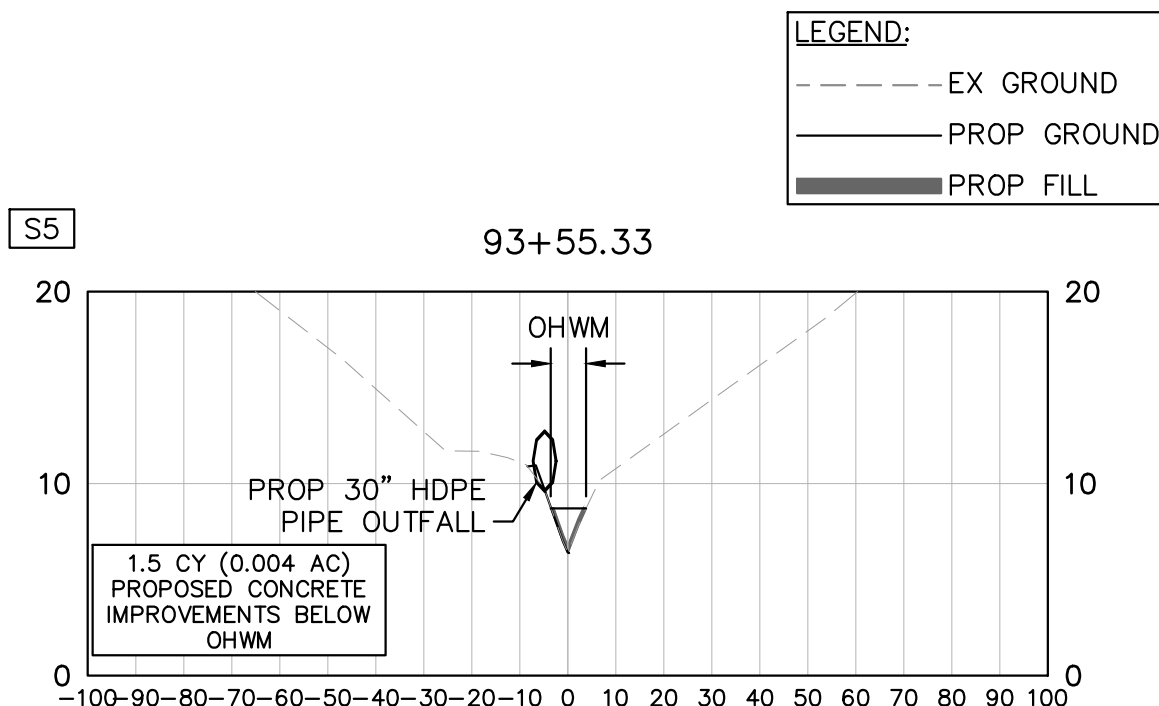


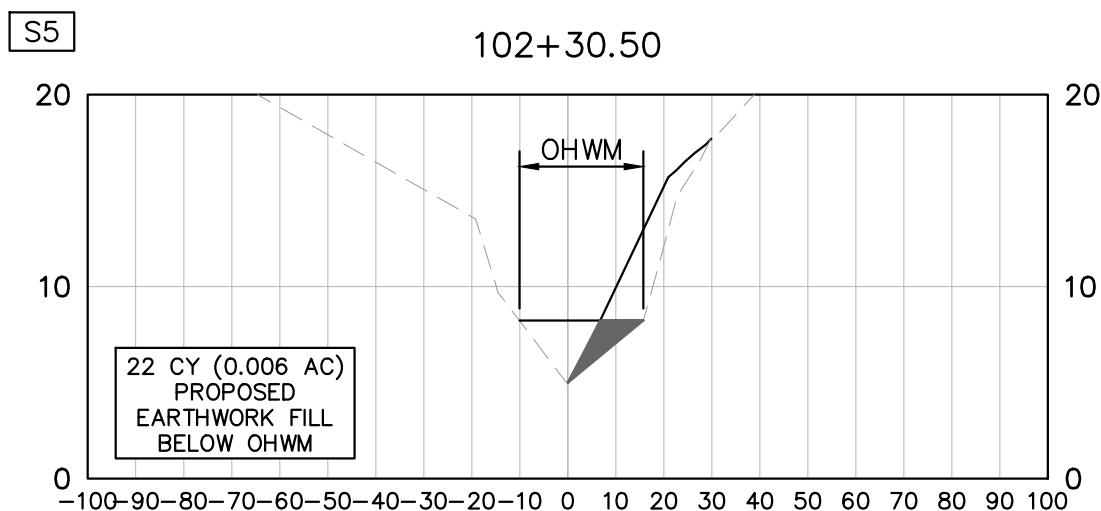
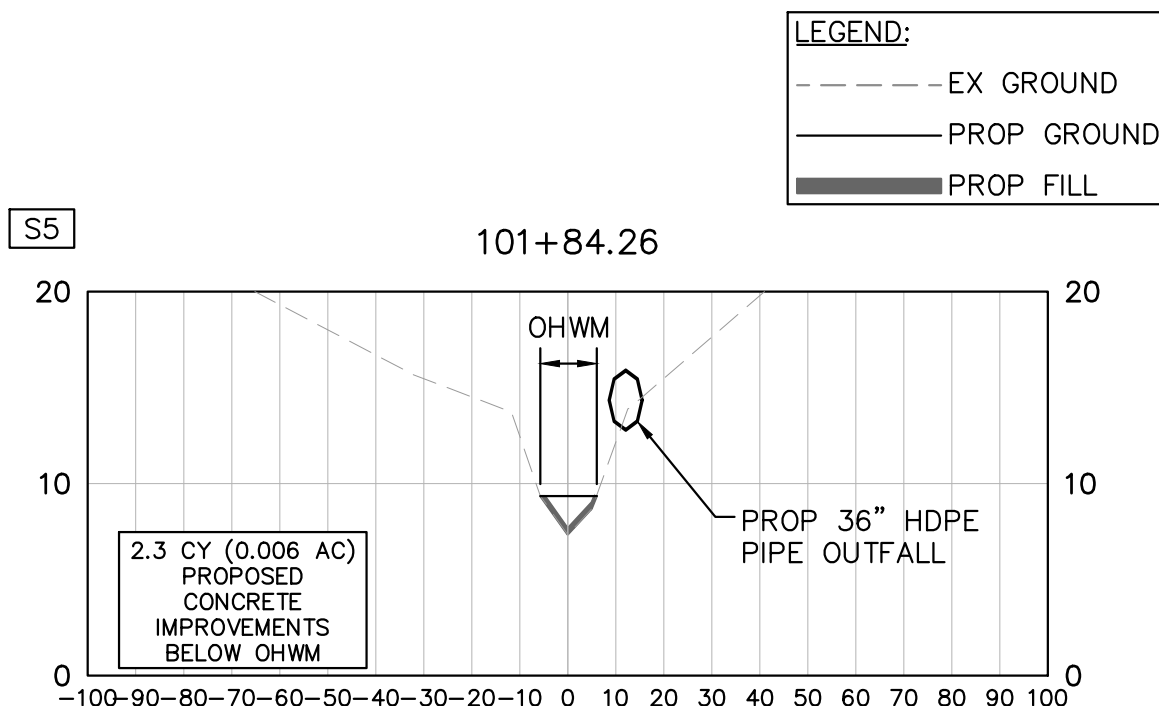


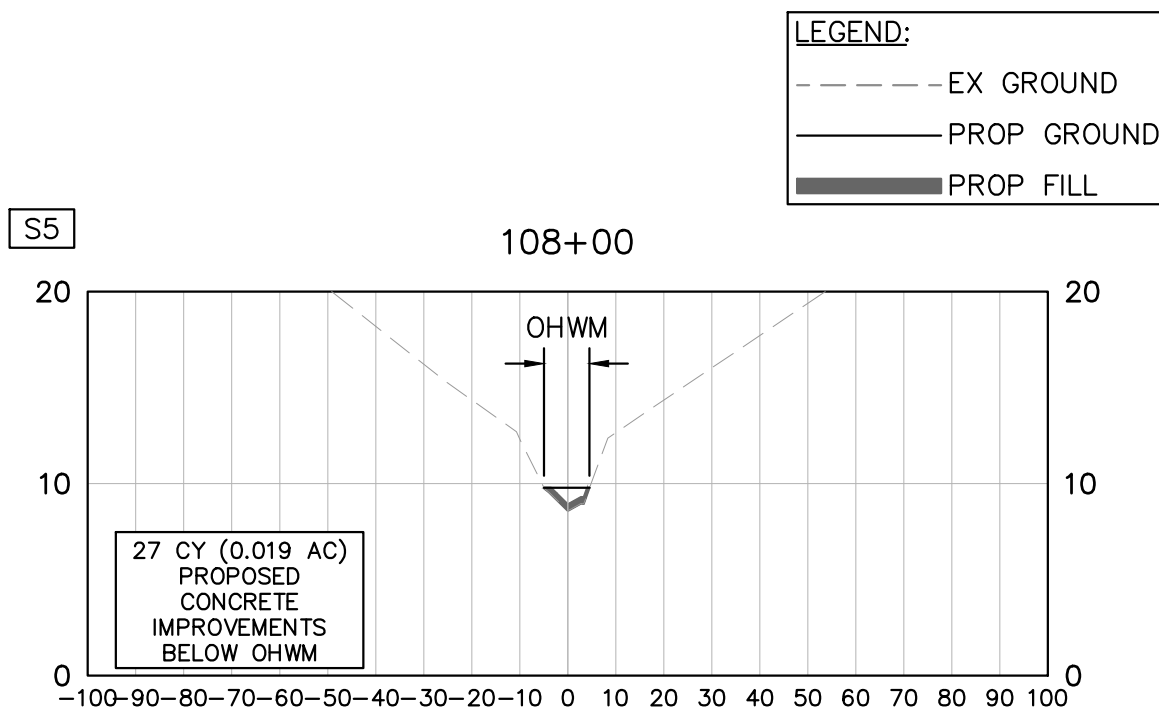


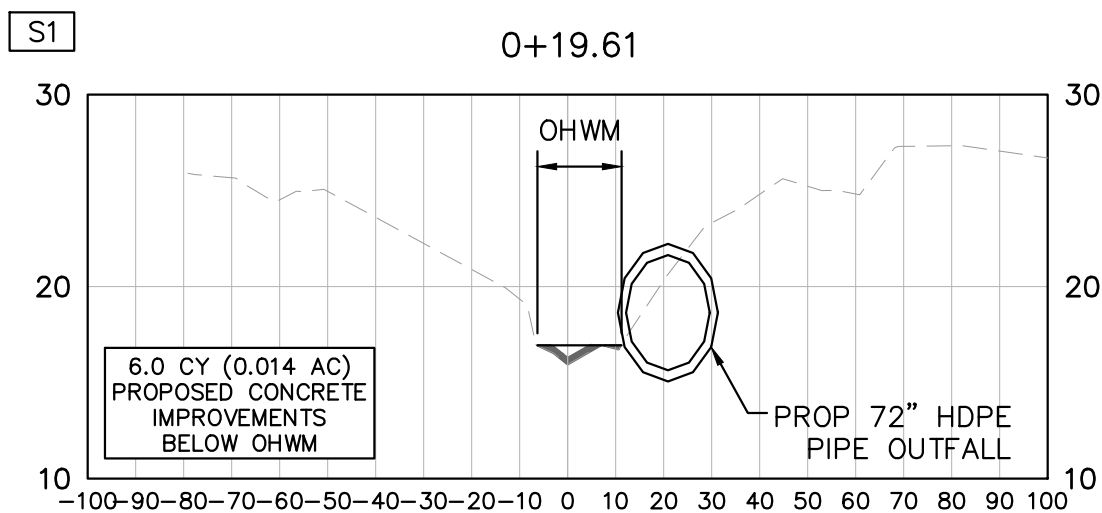
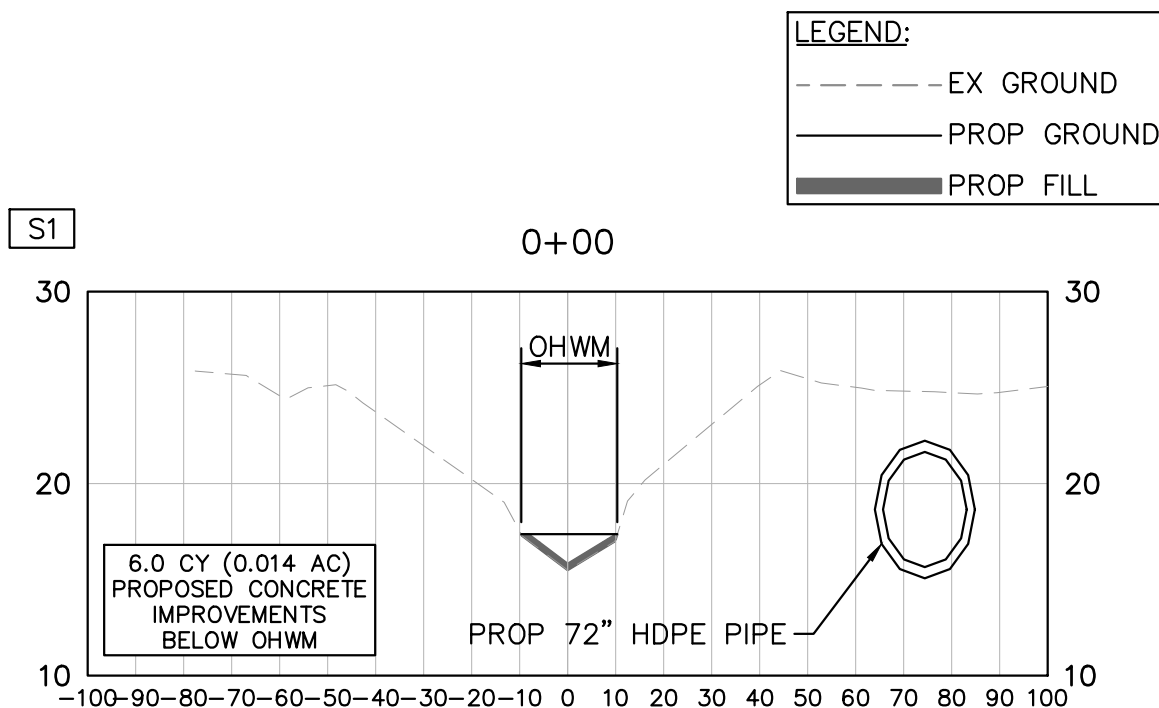


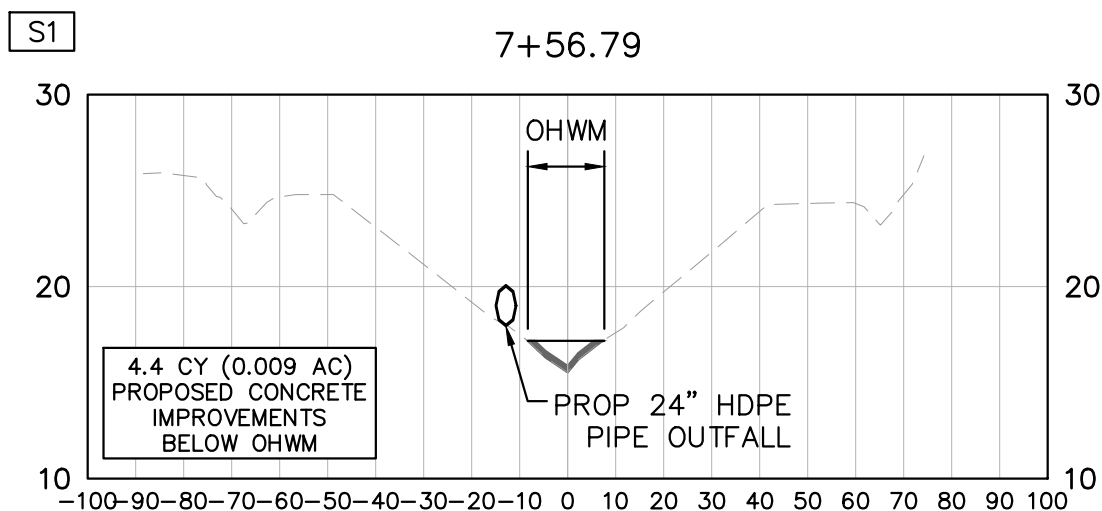
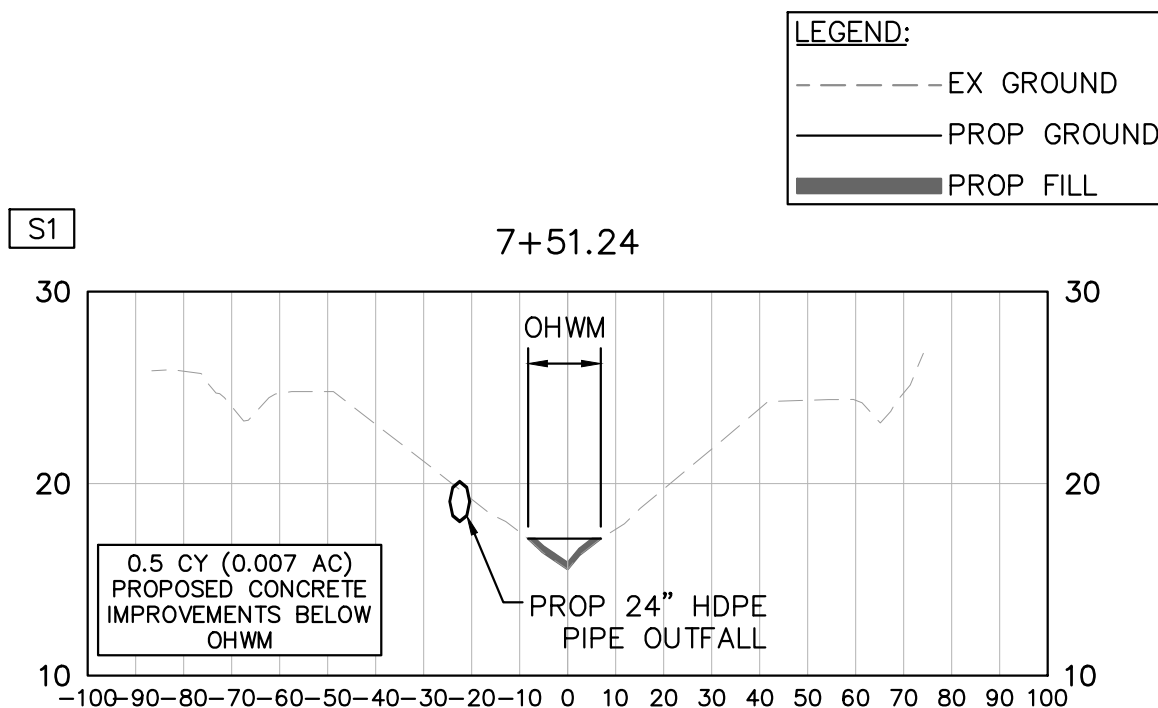


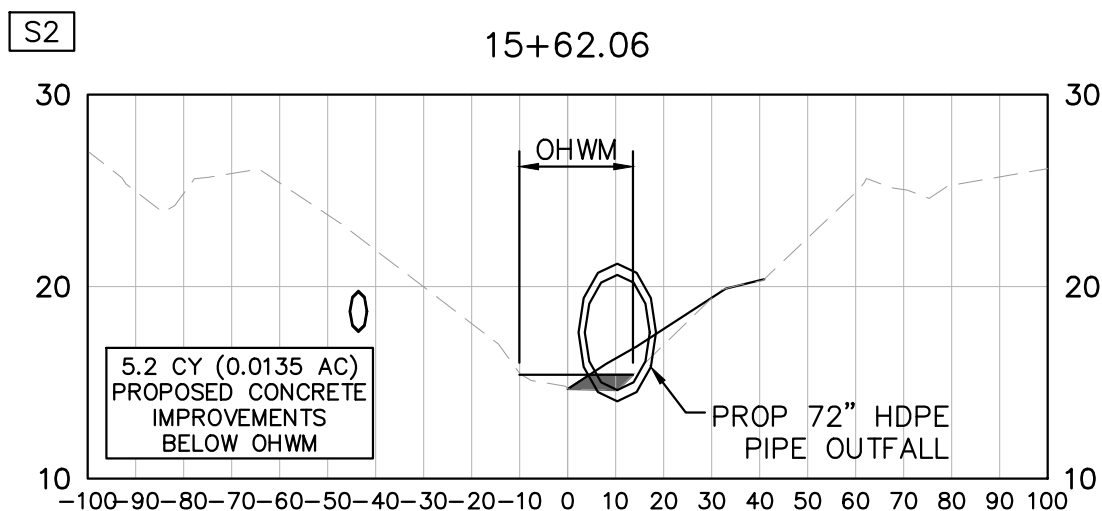
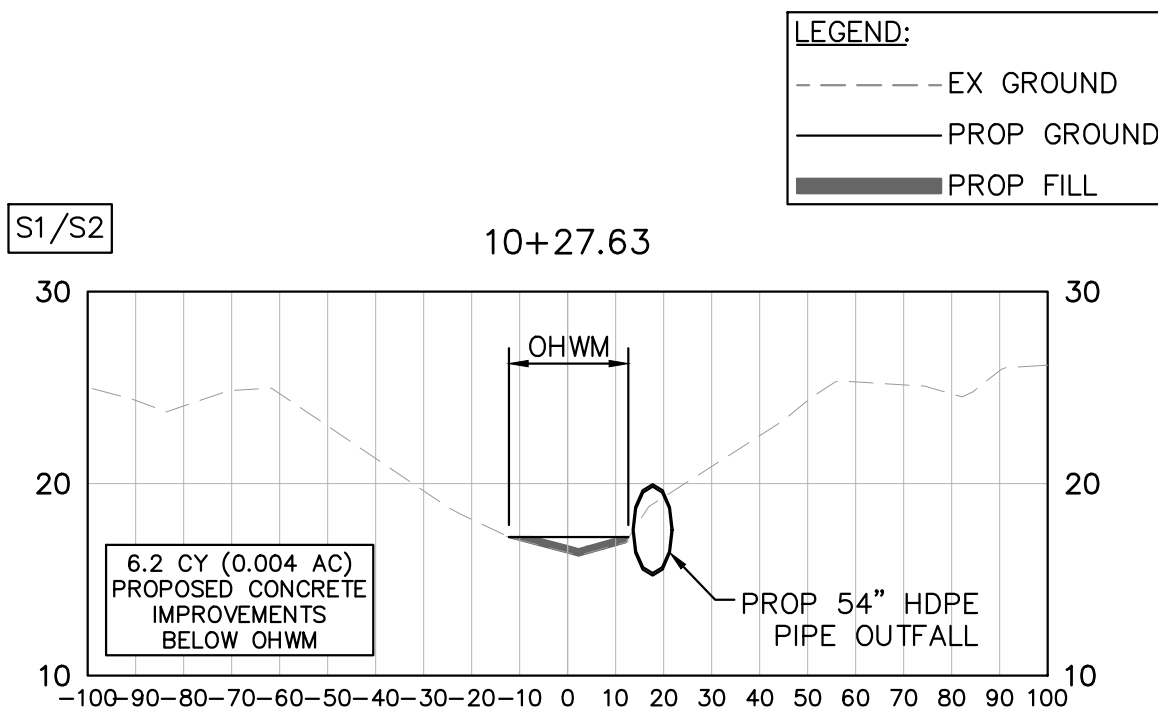


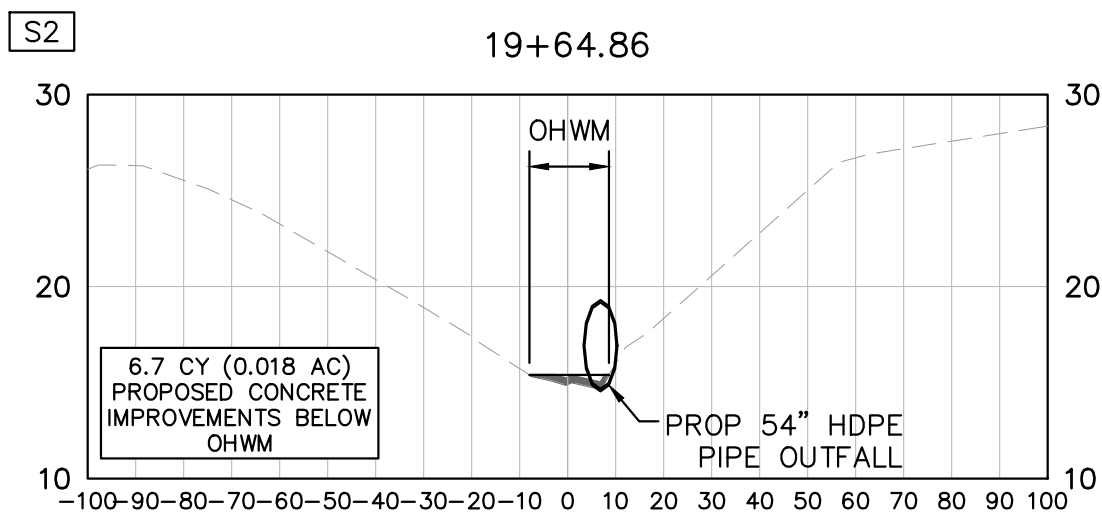
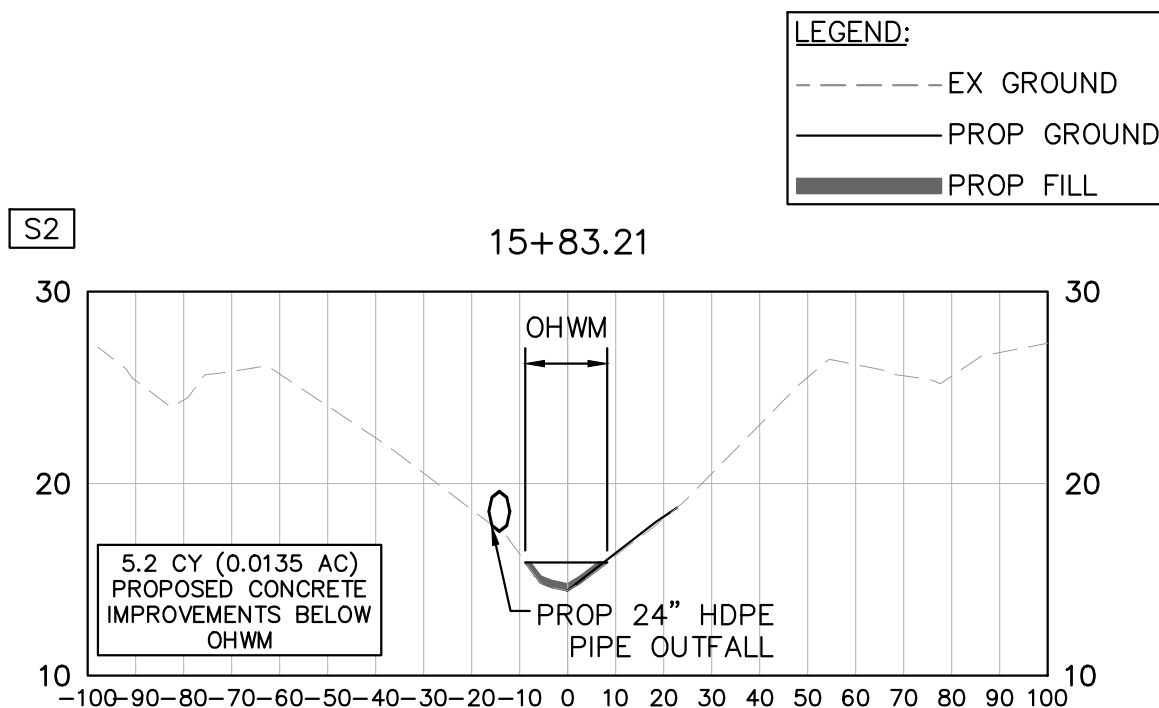


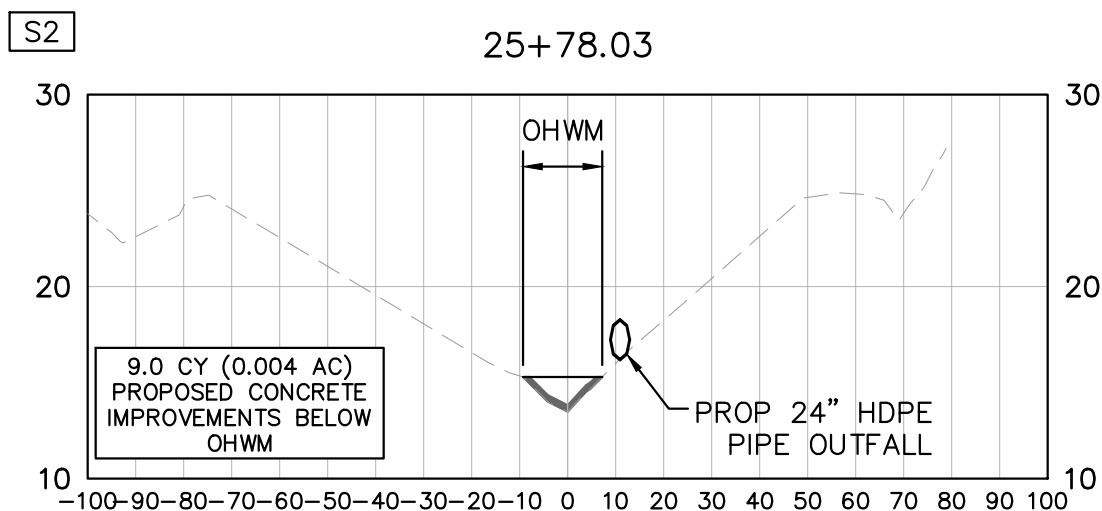
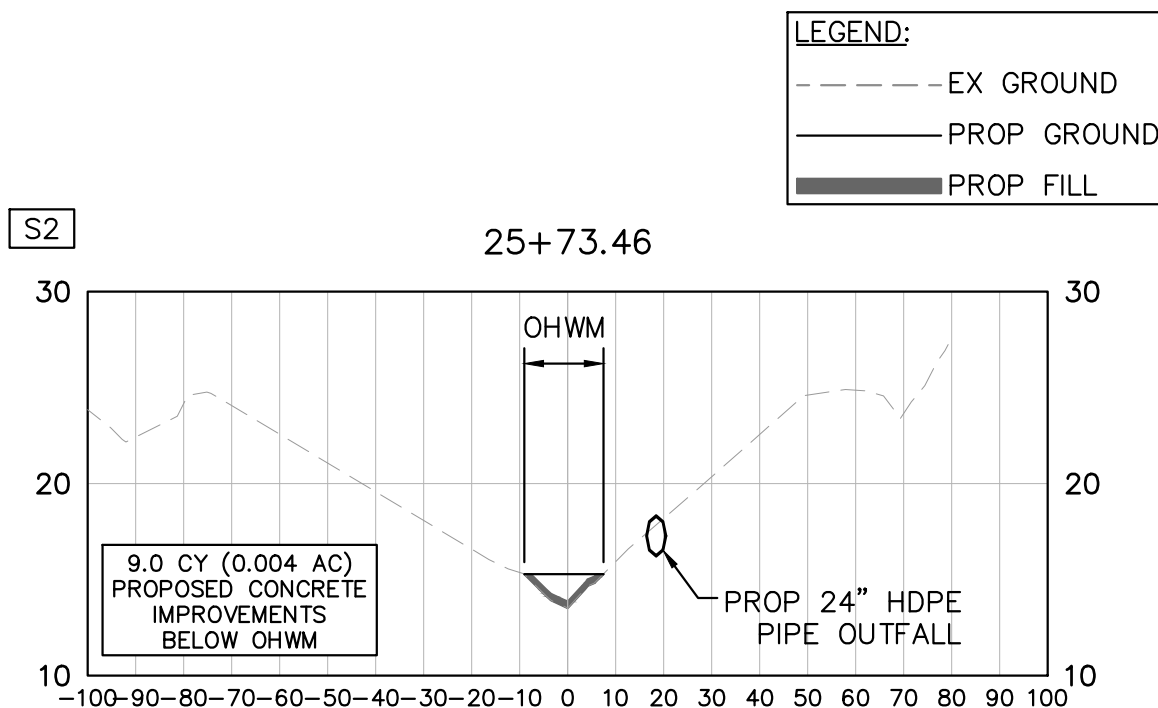


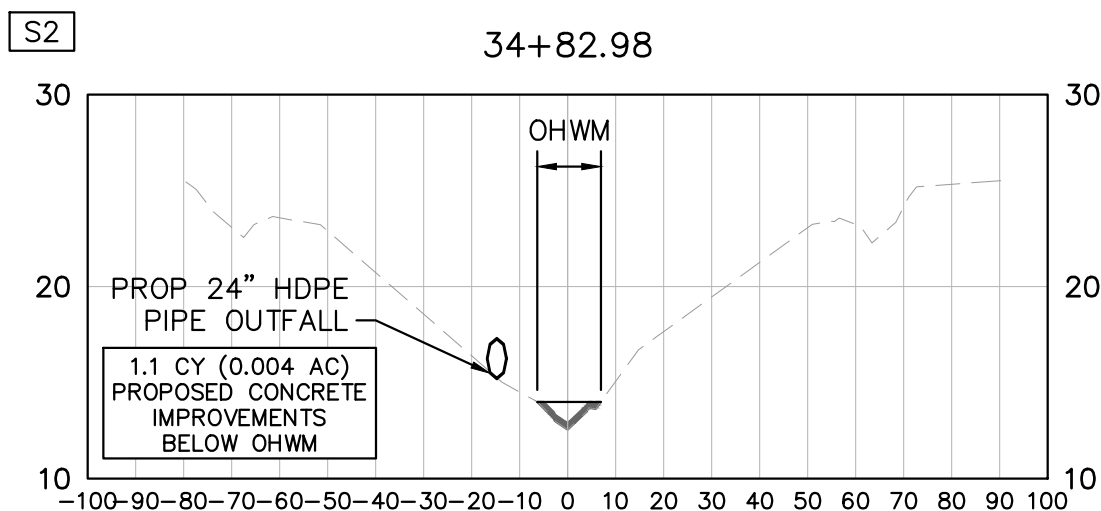
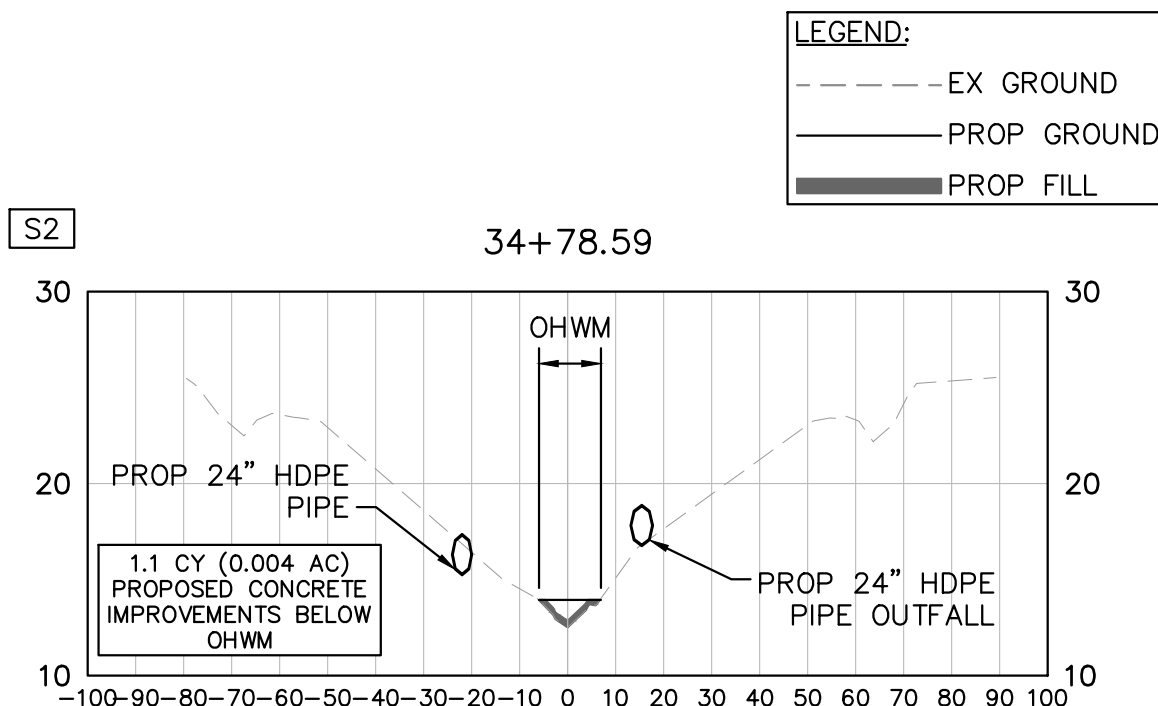


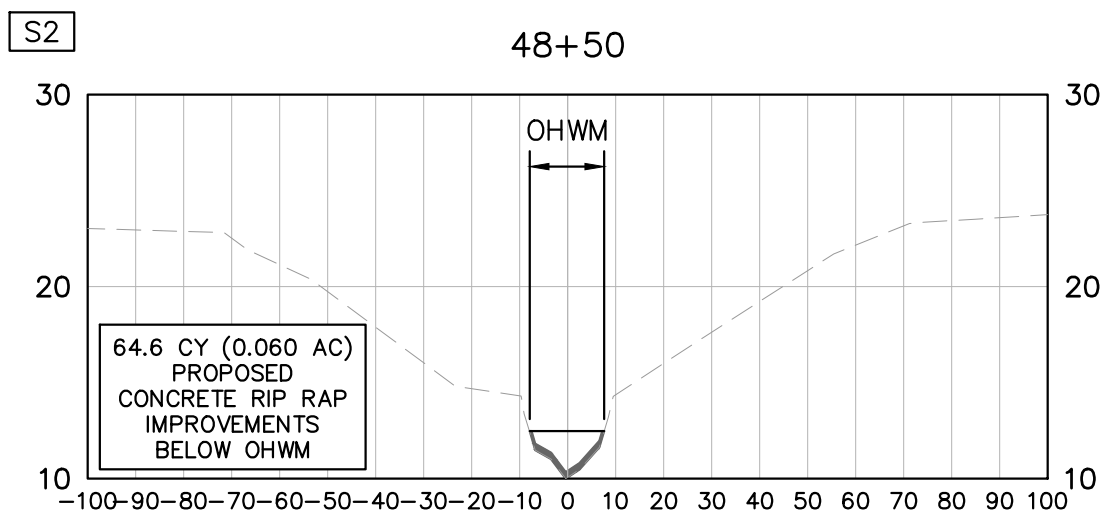
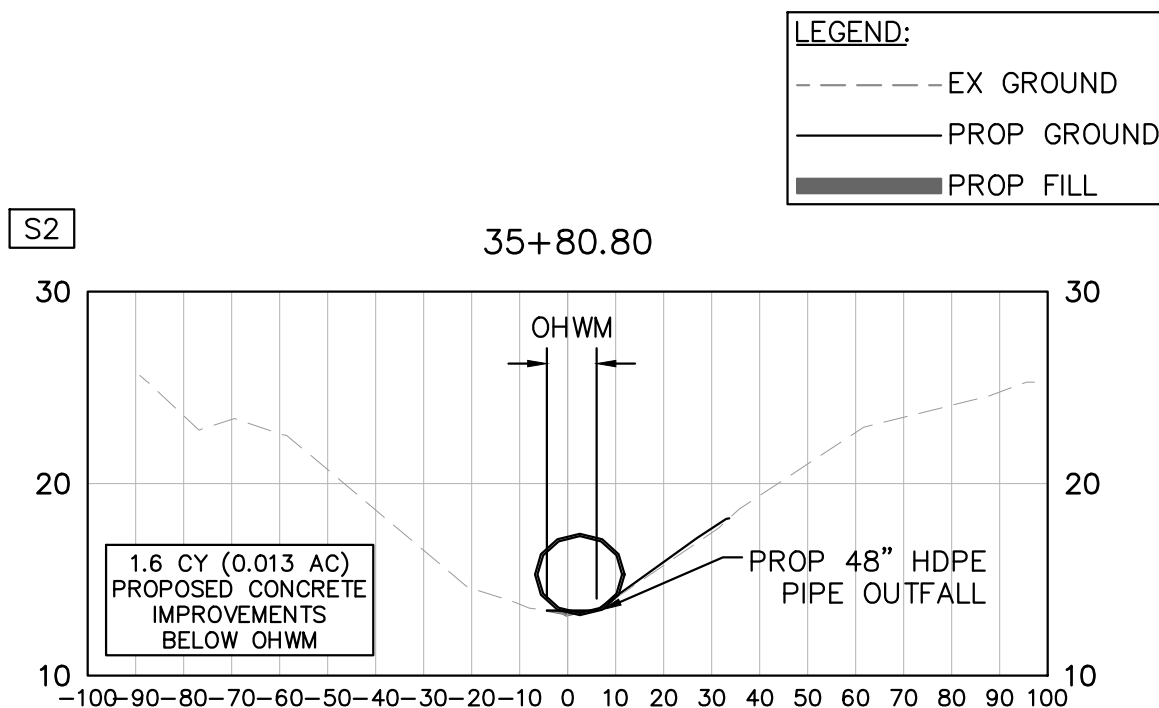


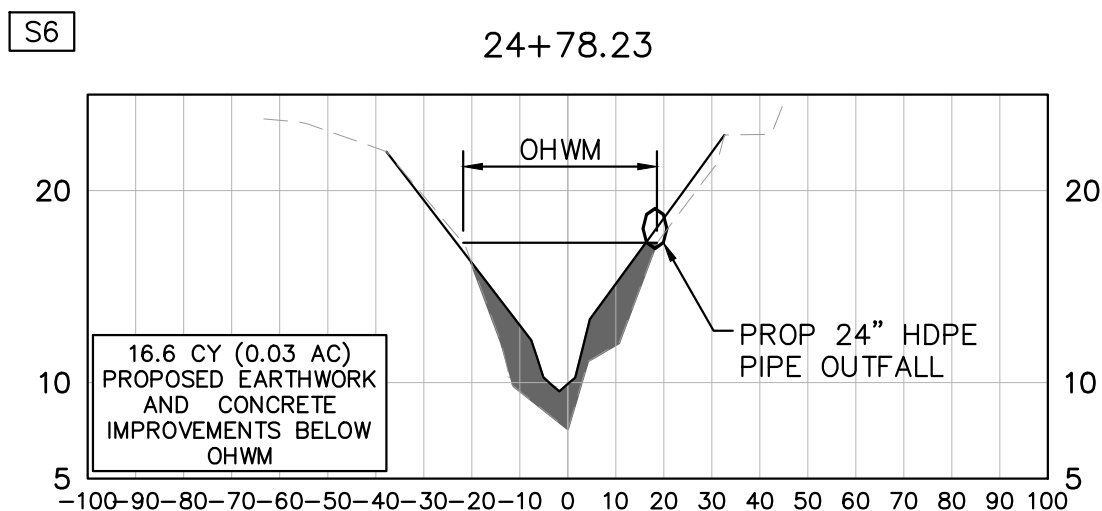
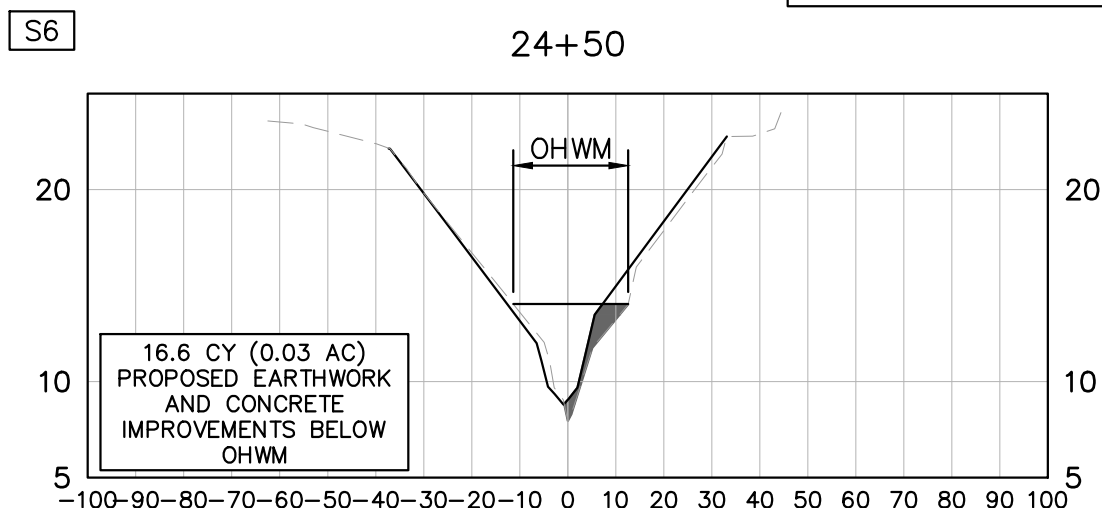


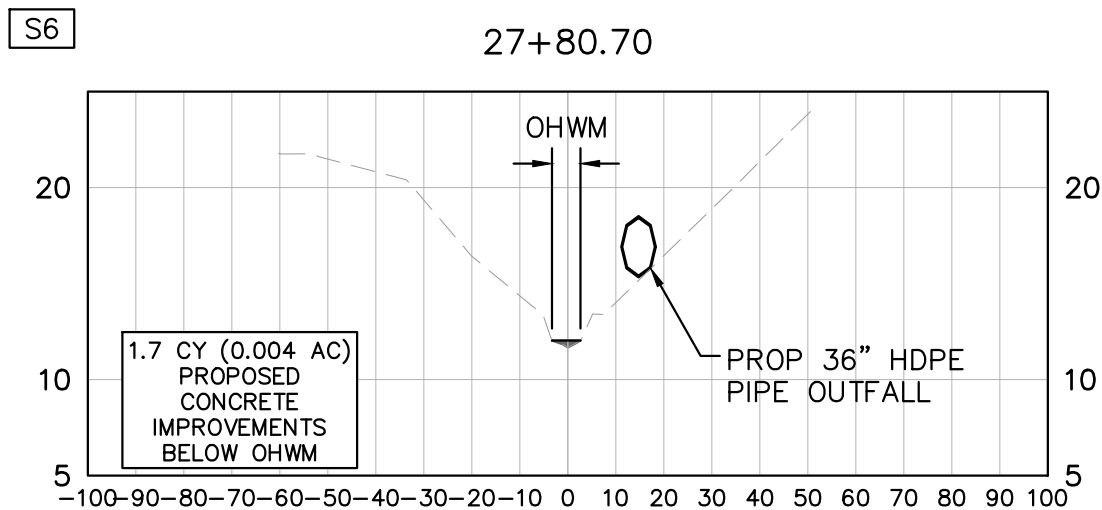
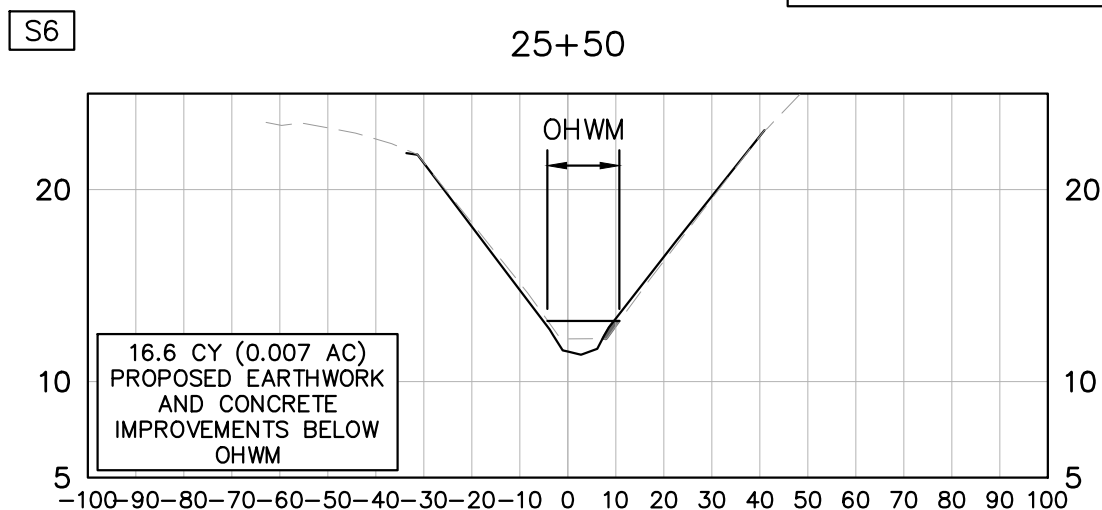










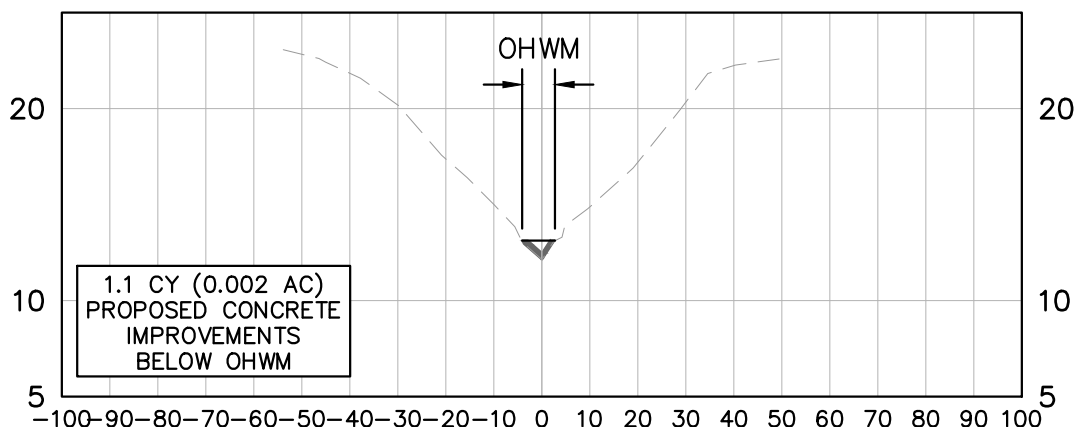


LEGEND:

--- EX GROUND
— PROP GROUND
■ PROP FILL

S6

32+46.32



S6

36+04.65

