Received May 3, 2023
SWG-2023-00181

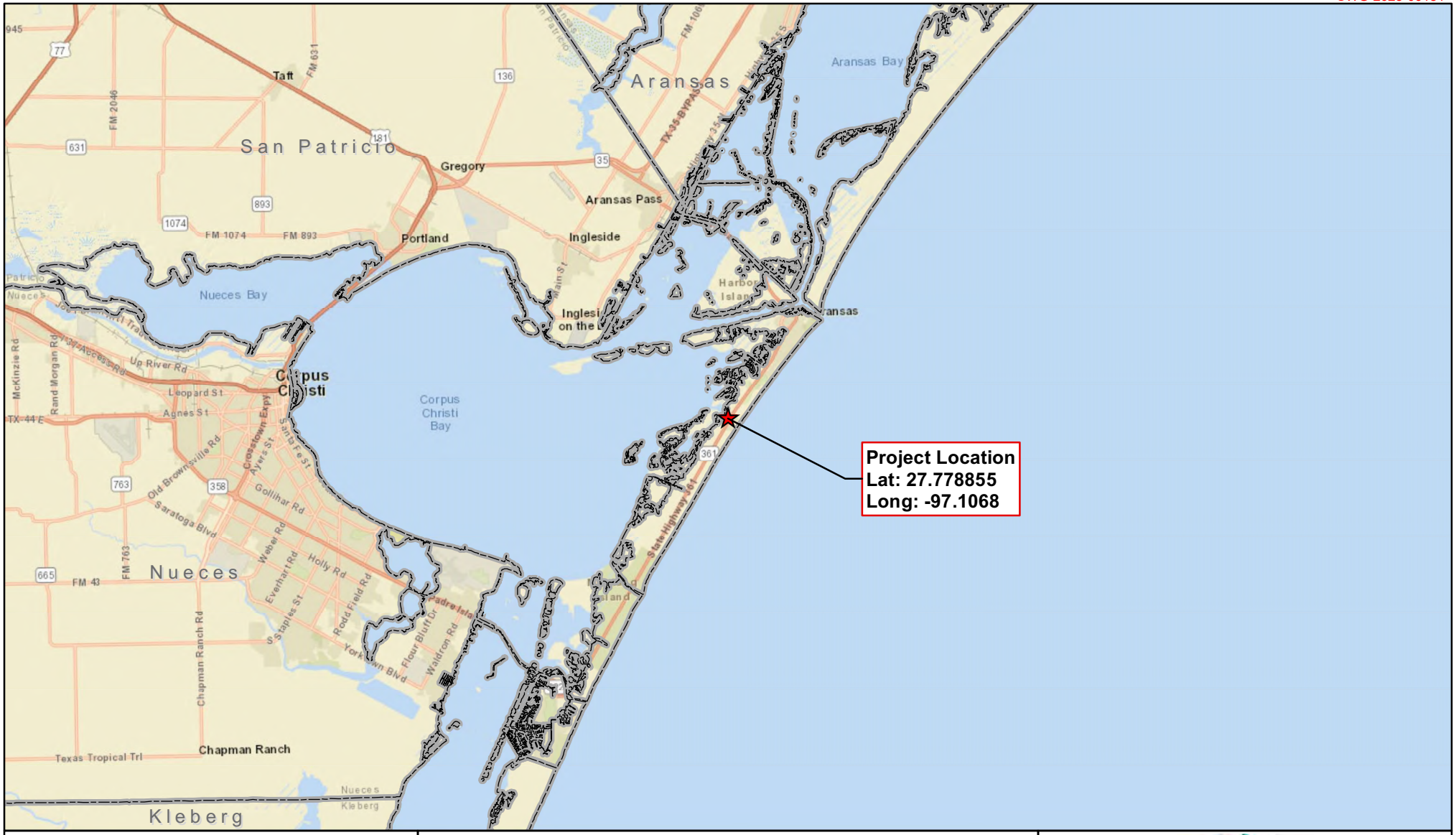

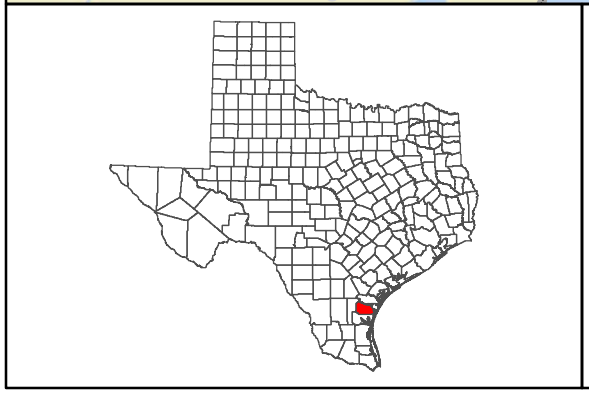

Project Location

County Boundary

0 5 10 Miles

NORTH

PERENNIAL

Vicinity Map
Hazard Mitigation Drainage Improvements:
Outfall 3 Project
City of Port Aransas
Nueces County, Texas

Page 1 of 1	Scale: 1:350,000
NAD83 StatePlane TX-SC ft	Date: January 2023

Path: P:\GIS\Client\Urban_Engineering\COPA_Hazard_Mitigation_Drainage_Improvements\Maps\ENV\PCN\20230131_Outfall3\1_Vicinity.mxd

Author: MB

Received May 3, 2023
SWG-2023-00181

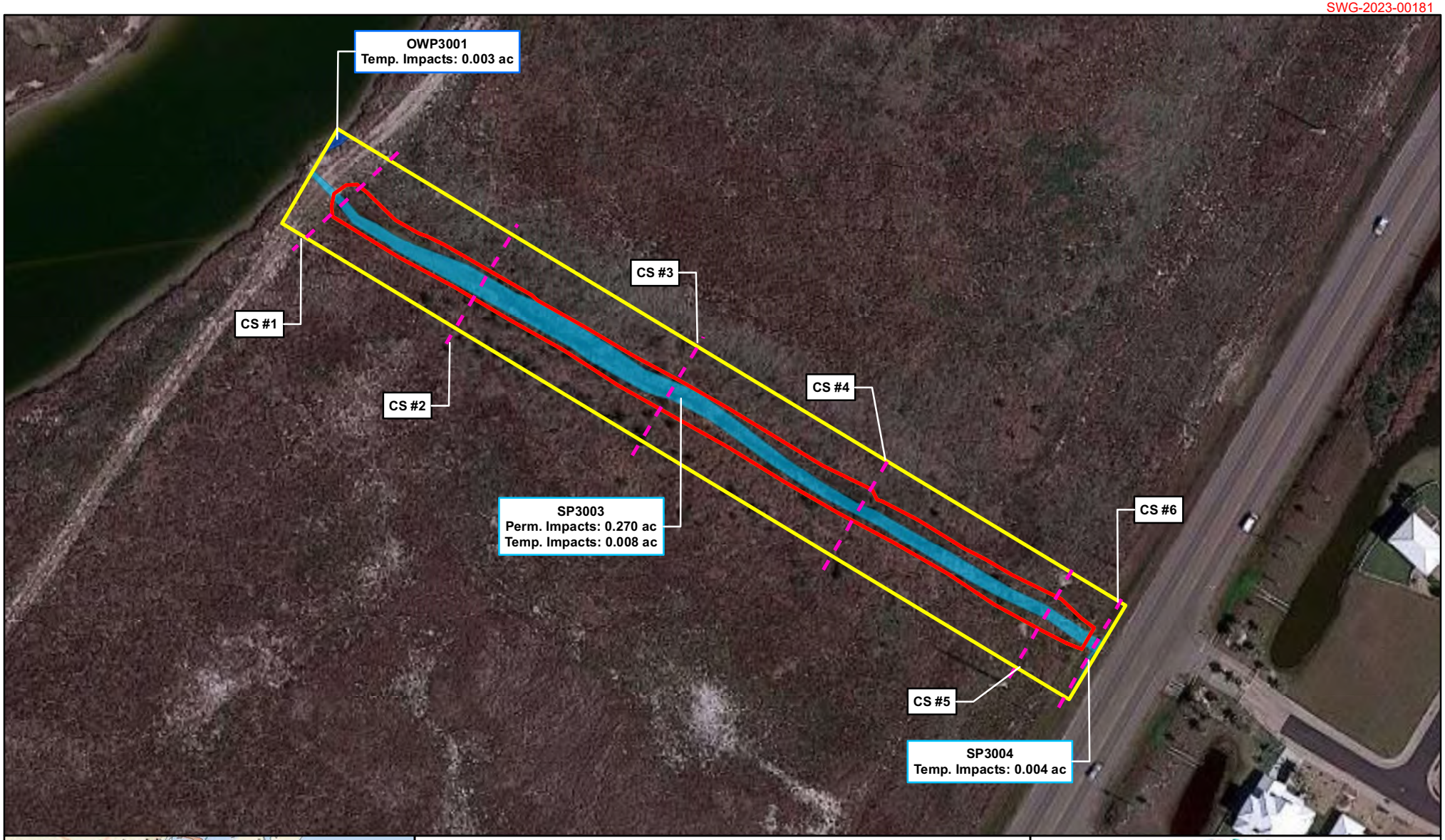

Cross Section Diagram Locations

Permanent Workspace

Temporary Workspace

Open Water

Streams

Feet
0 50 100

NORTH

PERENNIAL

Aerial Map
Hazard Mitigation Drainage Improvements:
Outfall 3 Project
City of Port Aransas
Nueces County, Texas

Page 1 of 1	Scale: 1:1,500
NAD83 StatePlane TX-SC ft	Date: April 2023

Path: P:\GIS\Client\Urban_Engineering\COPA_Hazard_Mitigation_Drainage_Improvements\Maps\ENV\PCN\20230131_Outfall3\2_Aerial.mxd

Author: MB

Received May 3, 2023
SWG-2023-00181

Open Water

Streams

Permanent Workspace

Temporary Workspace

0 375 750 Feet

NORTH

PERENNIAL

Topographic Map
Hazard Mitigation Drainage Improvements:
Outfall 3 Project
City of Port Aransas
Nueces County, Texas

Page 1 of 1	Scale: 1:8,000
NAD83 StatePlane TX-SC ft	Date: April 2023

Path: P:\GIS\Client\Urban_Engineering\COPA_Hazard_Mitigation_Drainage_Improvements\Maps\ENV\PCN\20230131_Outfall3\3_Topo.mxd

Author: MB

Received May 3, 2023
SWG-2023-00181

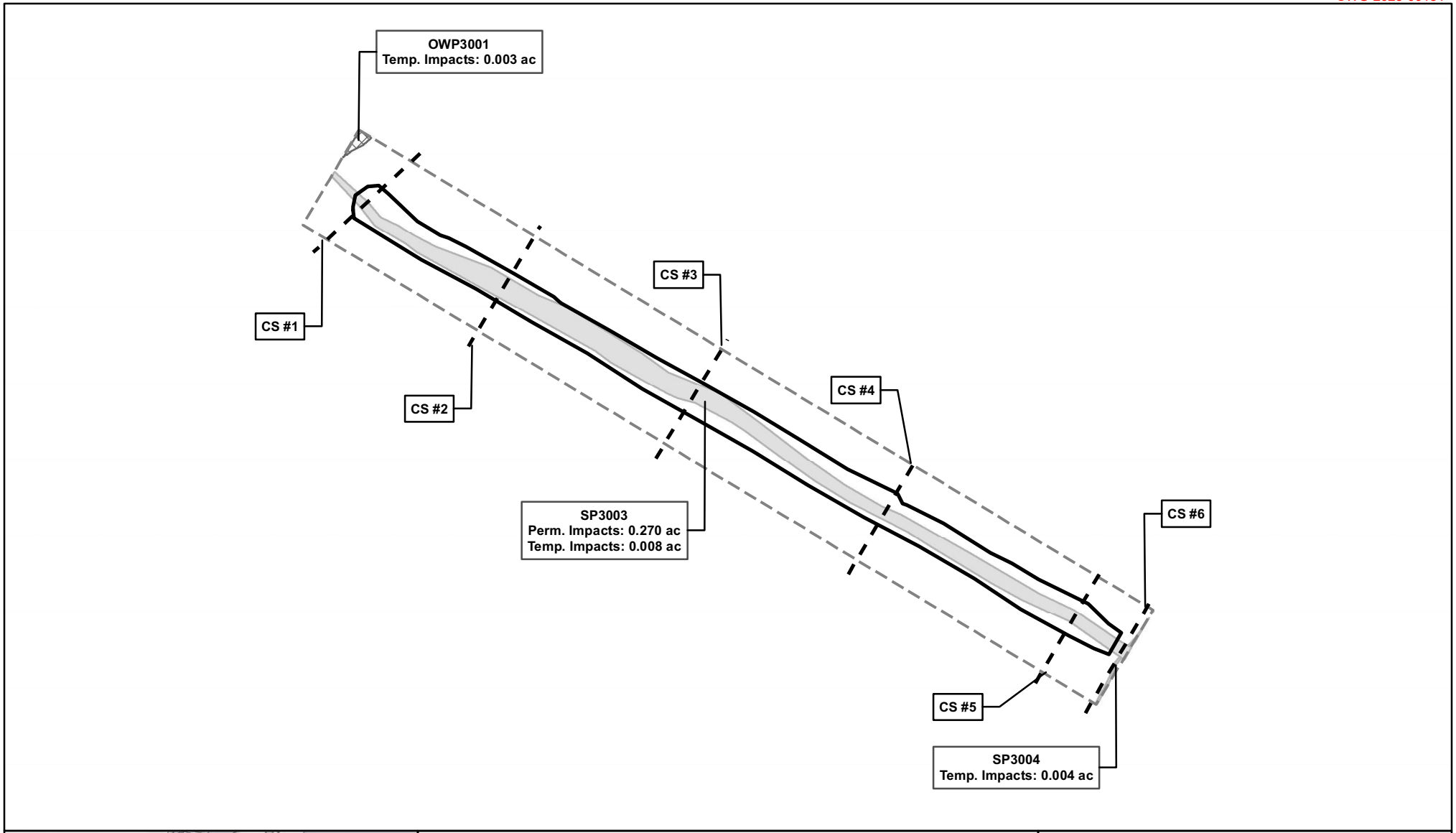

Cross Section Diagram Locations

Permanent Workspace

Temporary Workspace

Open Water

Streams

Feet
0 50 100

NORTH

PERENNIAL

Plan Map
Hazard Mitigation Drainage Improvements:
Outfall 3 Project
City of Port Aransas
Nueces County, Texas

Page 1 of 1	Scale: 1:1,500
NAD83 StatePlane TX-SC ft	Date: April 2023

Path: P:\GIS\Client\Urban_Engineering\COPA_Hazard_Mitigation_Drainage_Improvements\Maps\ENV\PCN\20230131_Outfall3\4_Plan.mxd

Author: MB

Received May 3, 2023
SWG-2023-00181

PROPOSED WORK AREA FOR CONSTRUCTION

SCALE: N.T.S.

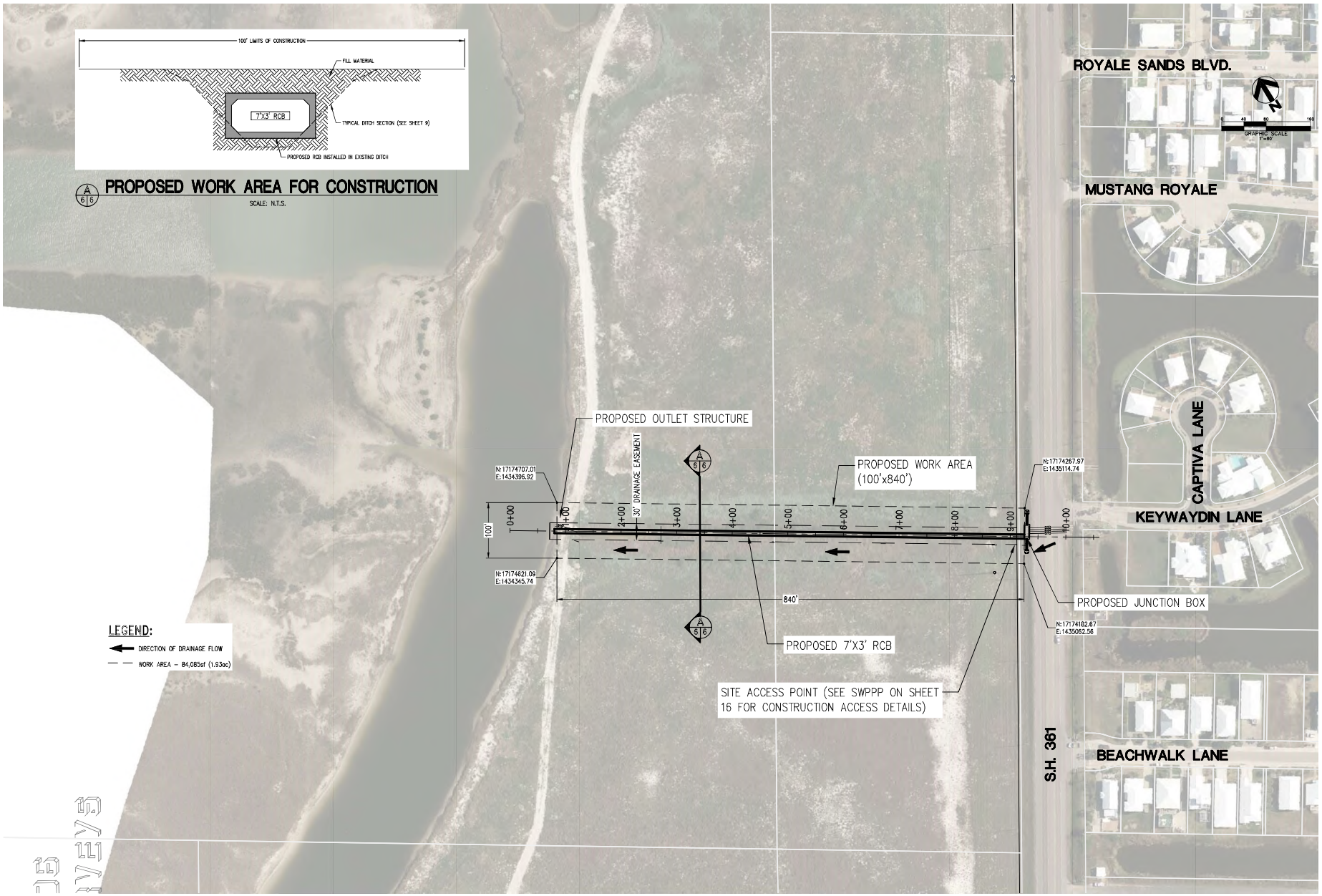

REV.	BY	DATE	DESCRIPTION	APPROVED BY

SCALE: 1"=80'
DRAWN: CG
CHECKED: JDM
DATE: Dec. 2022

THIS DOCUMENT IS RELEASED FOR THE PURPOSE OF REVIEW UNDER THE AUTHORITY OF J. DOUGLAS MCMULLAN, P.E. TEXAS REG. NO. 105924 ON DATE: Nov. 18, 2022 IT IS NOT TO BE USED FOR CONSTRUCTION PURPOSES

OUTFALL 3 SITE LOCATION MAP

CITY OF PORT ARANSAS
HAZARD MITIGATION DRAINAGE IMPROVEMENTS - PHASE 2
PORT ARANSAS, TEXAS

URBAN ENGINEERING
TBPE FIRM NO. 145, TBPLS FIRM NO. 10032400
2725 SWANTER DR. CORPUS CHRISTI, TX. 78404
PHONE: (361) 854-3101 WWW.URBANENG.COM

SHEET 6 OF 19

JOB NO. 06100.C1.09

\\URBANFS03\Data\Projects\00000UP\06100\C109 HMDI\Plans\PHASE 2\PH2 P&P.dwg modified by cyg on Dec 08, 2022 - 3:39pm

© 2022 by Urban Engineering

Received May 3, 2023
SWG-2023-00181

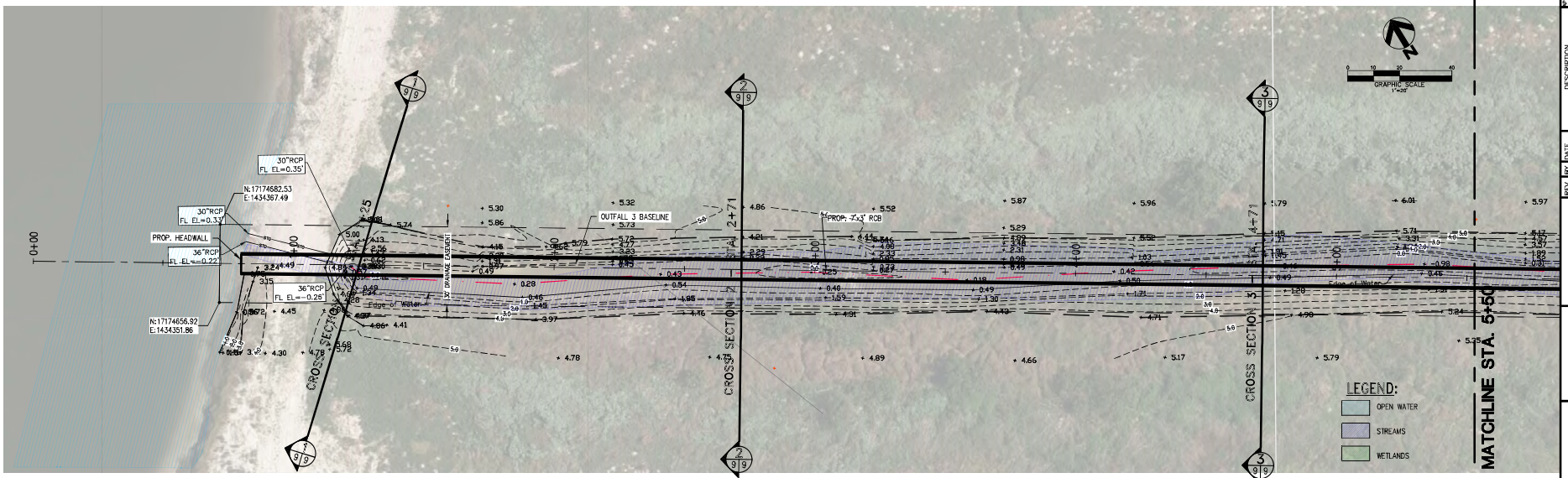

PLAN VIEW

SCALE: 1"=20'

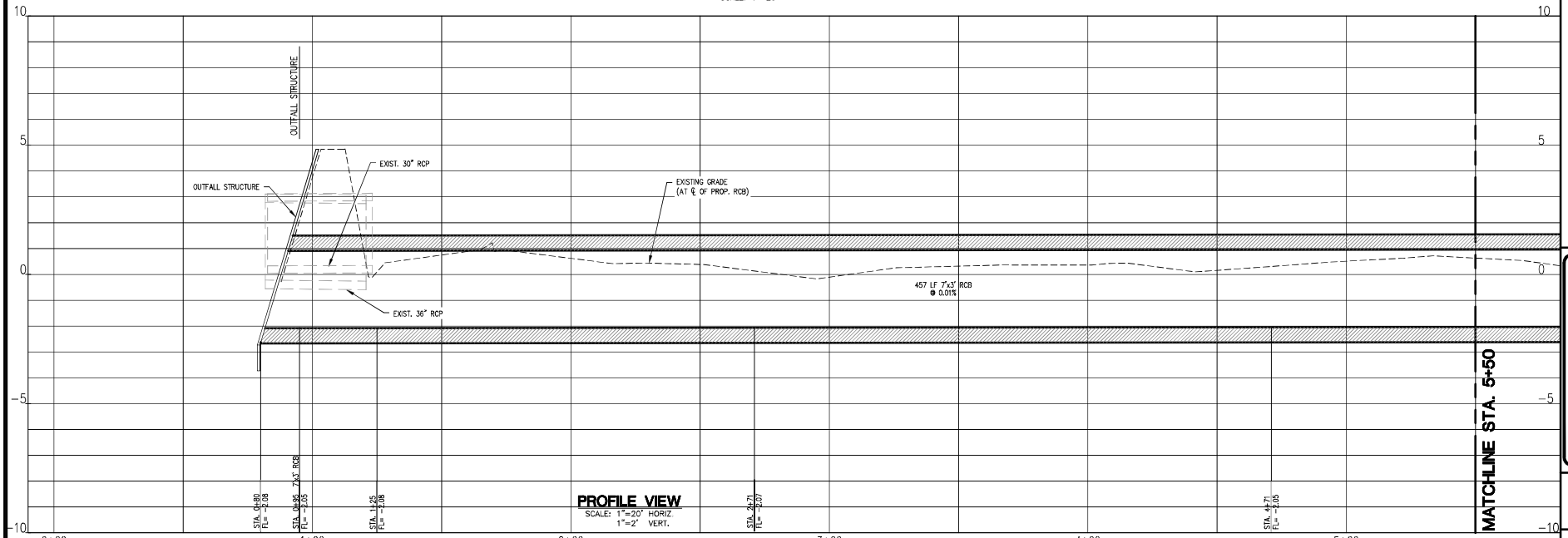

PROFILE VIEW

SCALE: 1"=20' HORIZ.
1"=2' VERT.

REV.	BY	DATE	DESCRIPTION	APPROVED BY

SCALE: 1"=20'
DRAWN: CG
CHECKED: JDM
DATE: Dec. 2022

THIS DOCUMENT IS RELEASED FOR THE PURPOSE OF REVIEW UNDER THE AUTHORITY OF J. DOUGLAS MCMILLAN, P.E. TEXAS REG. NO. 105324 ON AUGUST 18, 2023 IT IS NOT TO BE USED FOR CONSTRUCTION PURPOSES

OUTFALL 3 PLAN AND PROFILE
STA. 0+00 TO STA. 5+50

CITY OF PORT ARANSAS
HAZARD MITIGATION DRAINAGE IMPROVEMENTS - PHASE 2

PORT ARANSAS, TEXAS

URBAN ENGINEERING
TBPE FIRM NO. 145, TBPLS FIRM NO. 10032400
2725 SWANTNER DR. CORPUS CHRISTI, TX. 78404
PHONE: 361.854.3101 WWW.URBANENG.COM

SHEET 7 OF 19

JOB NO. 06100.C1.09

© 2022 by Urban Engineering

\\URBANFS03\Data\Projects\00000UP\06100\C109 HMDI\Plans\PHASE 2\PH2 P&P.dwg modified by cyg on Dec 08, 2022 - 3:45pm

Received May 3, 2023
SWG-2023-00181

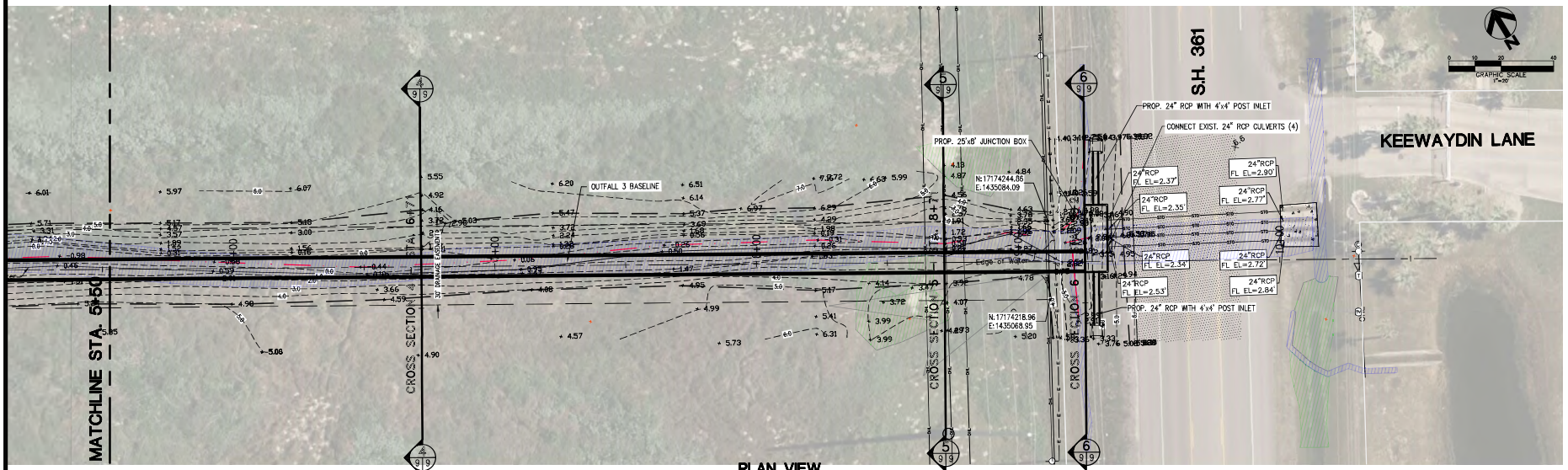

PLAN VIEW
SCALE: 1"=20'

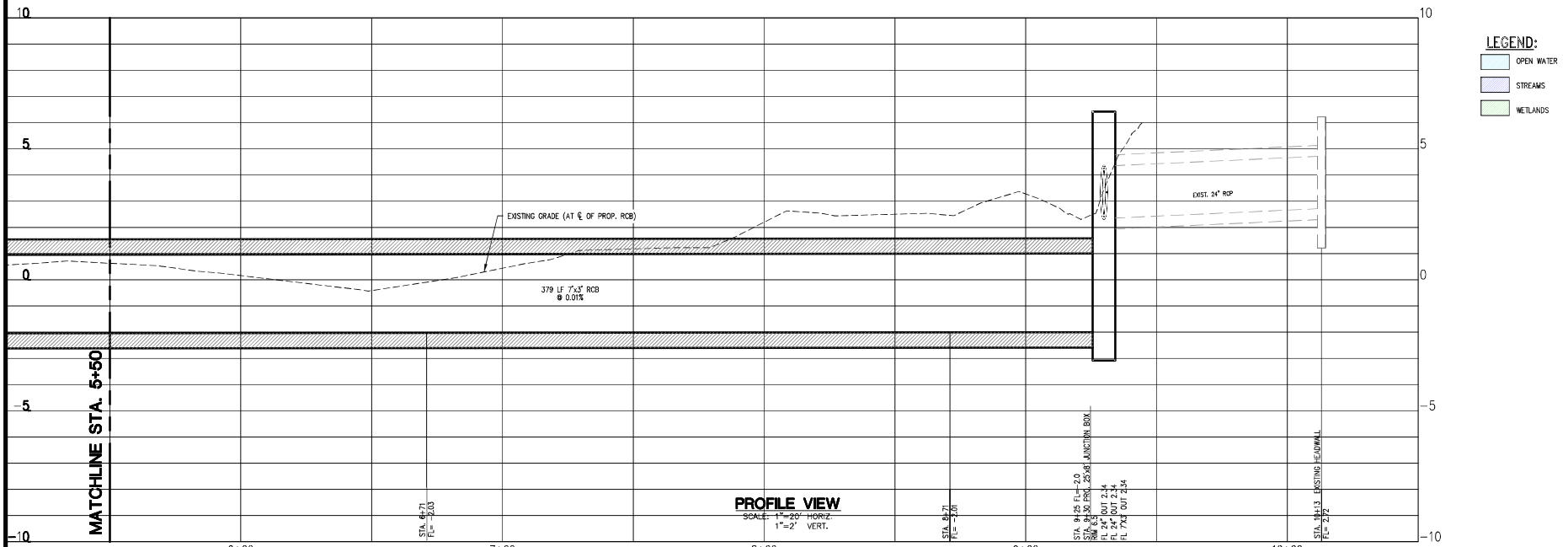

PROFILE VIEW
SCALE: 1"=20' HORIZ.
1"=2' VERT.

LEGEND:
- OPEN WATER
- STREAMS
- WETLANDS

REV.	BY	DATE	DESCRIPTION

SCALE: 1"=20'
DRAWN: CG
CHECKED: JDM
DATE: Dec. 2022

THIS DOCUMENT IS RELEASED FOR THE PURPOSE OF REVIEW UNDER THE AUTHORITY OF J. DOUGLAS MCMILLAN, P.E. TEXAS REG. NO. 91003 ON AUGUST 18, 2023 IT IS NOT TO BE USED FOR CONSTRUCTION PURPOSES

OUTFALL 3 PLAN AND PROFILE STA. 5+50 TO END

CITY OF PORT ARANSAS
HAZARD MITIGATION DRAINAGE IMPROVEMENTS - PHASE 2
PORT ARANSAS, TEXAS

URBAN ENGINEERING
TBPE FIRM NO. 145, TBPLS FIRM NO. 10032400
2725 SWANTNER DR. CORPUS CHRISTI, TX. 78404
PHONE: 361-854-3101 WWW.URBANENG.COM

SHEET 8 OF 19

JOB NO. 06100.C1.09

\\URBANFS03\Data\Projects\00000UP\06100\C109 HMDI\Plans\PHASE 2\PH2 P&P.dwg modified by cyg on Dec 08, 2022 - 3:53pm

© 2022 by Urban Engineering

Received May 3, 2023
SWG-2023-00181

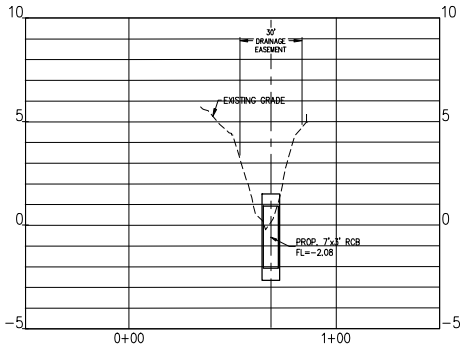

CROSS SECTION 1 - STA. 1+25

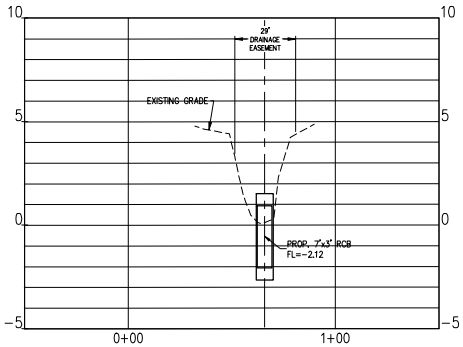

CROSS SECTION 2 - STA. 2+71

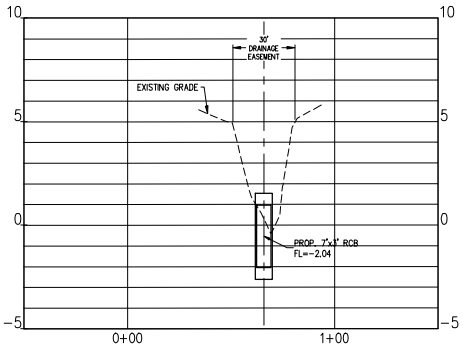

CROSS SECTION 3 - STA. 4+71

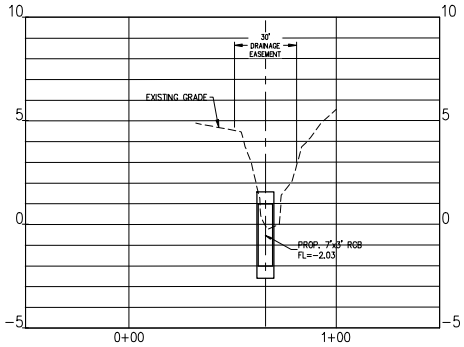

CROSS SECTION 4 - STA. 6+71

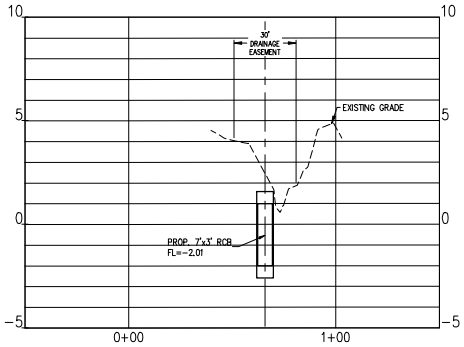

CROSS SECTION 5 - STA. 8+71

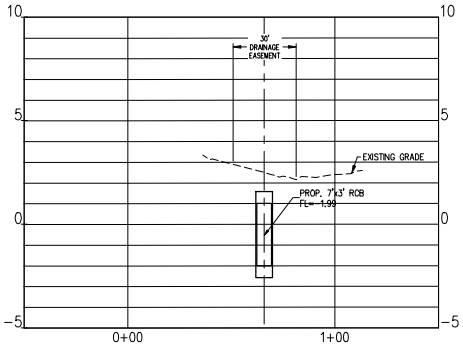

CROSS SECTION 6 - STA. 9+25

PROFILE VIEWS

SCALE: 1"=30' HORIZ.
1"=3' VERT.

© 2022 by Urban Engineering

\\URBANFS03\Data\Projects\00000UP\06100\C109 HMDI\Plans\PHASE 2\PH2 P&P.dwg modified by cyg on Dec 08, 2022 - 3:53pm

APPROVED BY	DESCRIPTION	REV.	BY	DATE

SCALE: 1"=30'
DRAWN: CG
CHECKED: JDM
DATE: Dec. 2022

THIS DOCUMENT IS RELEASED FOR THE PURPOSE OF REVIEW UNDER THE AUTHORITY OF J. DOUGLAS MCMILLAN, P.E. TEXAS REG. NO. 91052 ON DECEMBER 08, 2022 IT IS NOT TO BE USED FOR CONSTRUCTION PURPOSES

OUTFALL 3 CROSS SECTIONS

CITY OF PORT ARANSAS
HAZARD MITIGATION DRAINAGE IMPROVEMENTS - PHASE 2
PORT ARANSAS, TEXAS

URBAN ENGINEERING
TBPE FIRM NO. 145, TBPLS FIRM NO. 10032400
2725 SWANTER DR., CORPUS CHRISTI, TX. 78404
PHONE: 361-854-3101 WWW.URBANENG.COM

SHEET 9 OF 19

JOB NO. 06100.C1.09